





Future Land Use Richmond, VT 2026 Town Plan

Legend


 River or Stream


 Rail Line


 Lake or Pond


 2025 Property Boundary


Future Land Use Area


 Village Center


 Village Area


 Enterprise


 Hamlet


 Transition or Infill

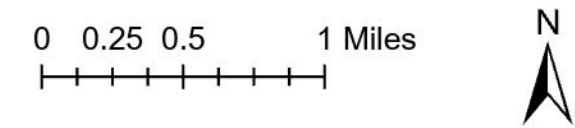
 Rural General

 Resource Based Recreation

 Rural Ag or Forestry

 Rural Conservation

 Proposed Tier 1B Area (Subject to ECOS Regional Plan Approval)



Sources:
Road Centerline: Enhanced 911 data, 2025
Town Boundary: VCGI, 2025
Surface Water: NHD downloaded from VCGI, 003
Future Land Use: CCRPC, Town of Richmond, 2025

Disclaimer:
The accuracy of information presented is determined by its sources. Errors and omissions may exist. The Chittenden County Regional Planning Commission is not responsible for these. Questions of on-the-ground location can be resolved by site inspections and/or surveys by registered surveyor. This map is not sufficient for delineation of features on-the-ground. This map identifies the presence of features, and may indicate relationships between features, but is not a replacement for surveyed information or engineering studies.

