






Total proposed trail mileage: 6.78 miles.

-  Trail/road to be excluded
-  Trails north of powerline
-  Trails within & south of powerline
-  VAST trail
-  Primary wildlife corridor
200' buffer on corridor per MP

**North of powerlines:
4.779 miles, incl. Ridge Top
Minus Ridge Top: 4.304 miles**

**Propose removing
Ridge Top Trail.**

**VAST west added.
Now 1.570 miles total with
1.010 mi north of powerline.**

**Powerlines and south of powerlines:
2.822 miles, incl. access road.
Minus access road: 2.478 miles.**

