




Aliza Lapierre Fan Club 50k/25K

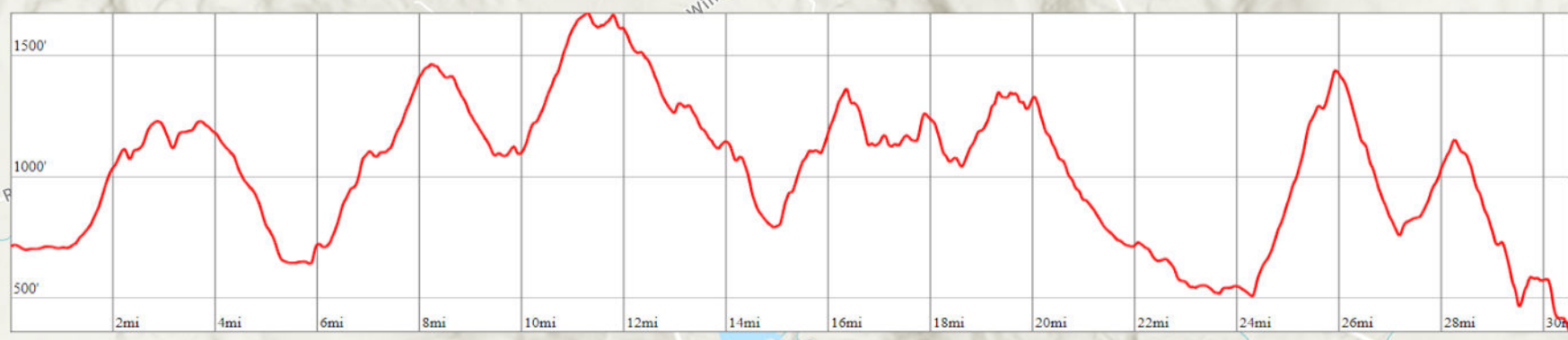
The ALFC 50k traverses approximately 8 miles of road and 23 miles of rugged trails through Huntington, Starksboro, Hinesburg and Richmond. The course will be challenging, with over 5,000 feet of climbing. The 25k runs the northern half of the 50k course.

The ALFC takes place in N'dakinna, the ancestral and unceded land of the Western Abenaki people.

Legend:

-  : Course Sections
-  : Section Begin/End
-  : Trails, non-race course

Cartographer: Rob Rives, Strix varia Press, April 2023



50k Course Profile

25k Course Profile

50K/25K RACE FINISH
Cochran's Ski Area
910 Cochran's Road
Richmond, VT 05477



Section 6: Preston Legacy and Cochran's
6.6 miles, +1492' -1621'
 Trails: Adios, Connector, Jimmy Cliff, Climb to Skully's, A-Day, Lung Ta Path, Ravine Connector, Ravine, Brookside

Section 4: Sleepy Hollow
5.7 miles, +1170' -954'
 Trails: Texas Hill, Yoda, Balance Beam, Darth Vader, X-Wing, Skywalker, Light Saber, Tattoine, Millennium Falcon, Han Solo, Stormtrooper, Tattoine (again)

Section 5: Sleepy Hollow, Sherman Hollow, Main, Dugway Roads
3.7 miles, +77' -640'

25K RACE START
Hinesburg Town Forest TH
Hayden Hill East
Hinesburg, VT 05461



Section 3: Hinesburg Town Forest
4.8 miles, +743' -1020'
 Trails: Back Door, Dragon's Tail, Eagle's Trail, Mainer's, Homestead

Section 2: Carse Hills
4 miles, +919' -433'
 Trails: Front Door, Clark's Way, Henry's Highlands

50K RACE START
Brewster-Pierce Memorial School
120 School Street
Huntington, VT 05462



Section 1: Main, Shaker Hill, Big Hollow, Hinesburg Hollow Roads
5.9 miles, +711' -779'

This map is not intended for navigational use. Course length and route subject to change. Representations of trail systems may be incorrect or outdated. Follow all course markings on the day of the event.



Sources: Esri, Airbus DS, USGS, NASA, CGIAR, N Robinson, NCEAS, NLS, OS, NMA, Geodatastyrelsen, Rijkswaterstaat, GSA, Geoland, FEMA, Intermap and the GIS user community, Chittenden County RPC, VCGI, Esri, HERE, Garmin, SafeGraph, GeoTechnologies, Inc. METI/NASA, USGS, EPA, NPS, US Census Bureau, USDA