



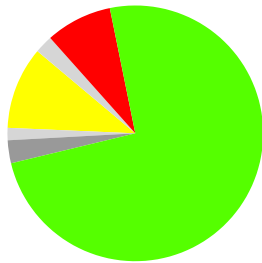
This dashboard for REI Segment Compliance in Chittenden County. Shown here are only municipal roadway segments that are hydrologically connected, which fall under the purview of the Municipal Roads General Permint (MRGP). This database is managed by Chris Dubin, Senior Transportation Planner with [Chittenden County Regional Planning Commission](#). This data is current as of 7/22/2020. Please visit the [DEC portal](#) for more information.

MRGP Road Erosion Inventory Segment Compliance

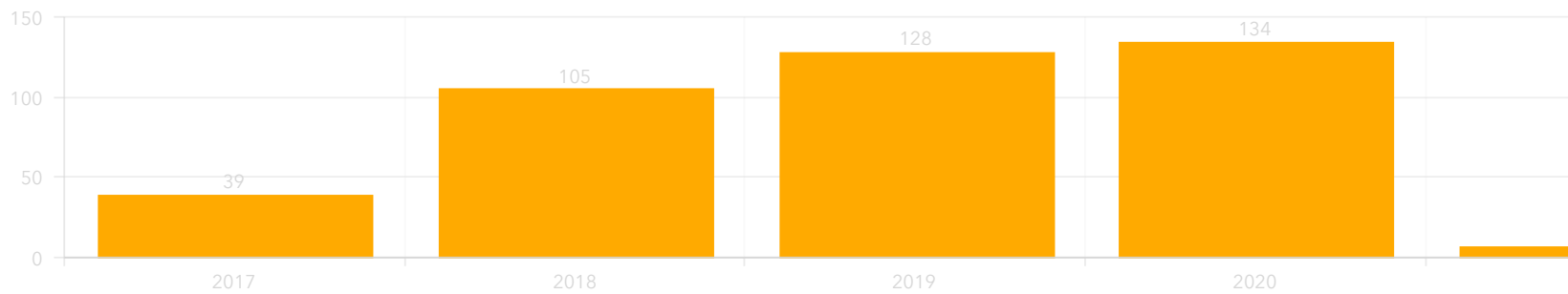
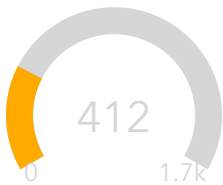


VCGI, Maxar | Esri Community Maps Contrib

Segment Compliance



Total Segments Upgraded to Date

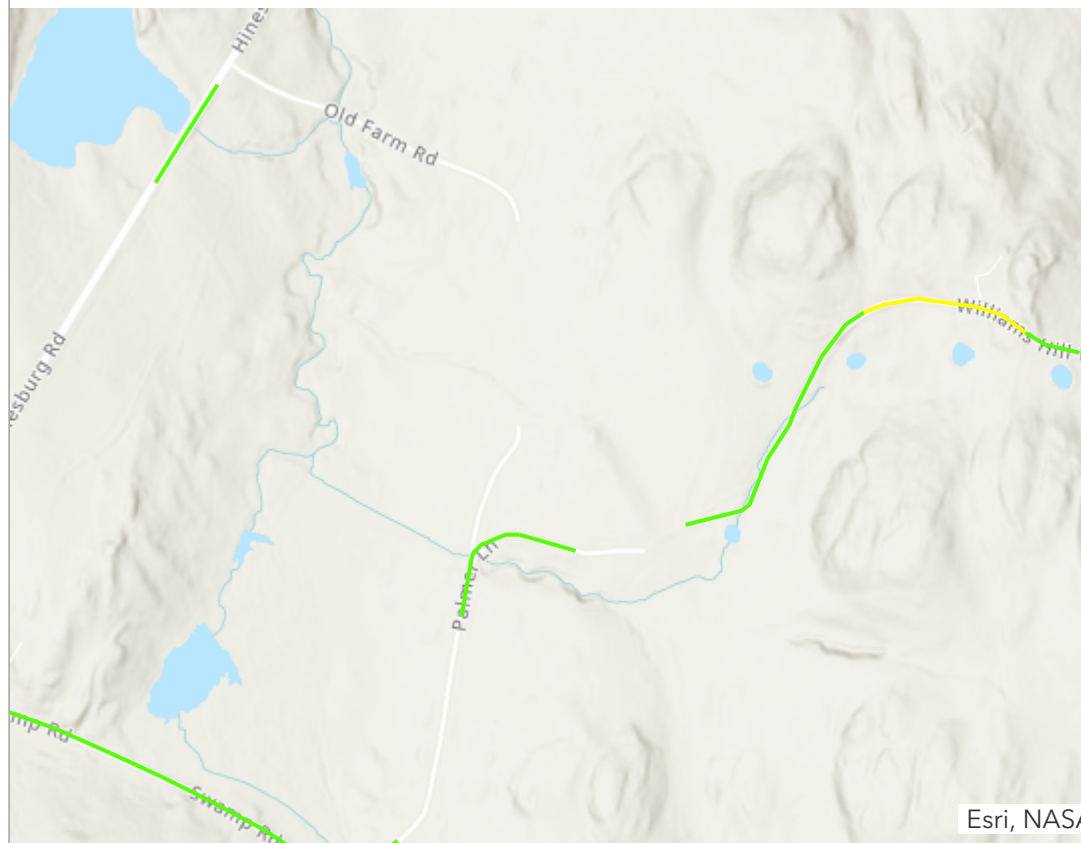


REI 2021

Town Selector

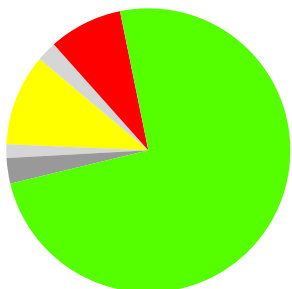
This dashboard for REI Segment Compliance in Chittenden County. Shown here are only municipal roadway segments that are hydrologically connected, which fall under the purvue of the Municipal Roads General Permint (MRGP). This database is managed by Chris Dubin, Senior Transportation Planner with [Chittenden County Regional Planning Commission](#). This data is current as of 7/22/2020. Please visit the [DEC portal](#) for more information.

MRGP Road Erosion Inventory Segment C



Esri, NASA

Segment Compliance



Total Segments Upgraded to Date

