





LEGEND

-  Centerline of visible road bed as shown on 1962 aerial photograph
-  Centerline of Class IV Road as depicted on Town Highway Map
-  Centerline of existing road bed, as measured and flagged by BPLS
-  Southerly sideline of 3-Rod historical road, as shown on LaRose survey

BUTTON
PROFESSIONAL LAND SURVEYORS, PC
bapls.com • info@bapls.com
20 Kimball Avenue Suite 102
South Burlington, VT 05403
802-863-1812 • 800-570-0685

SKETCH SHOWING
A PORTION OF
**WILLIAMS
HILL ROAD**

RICHMOND, VERMONT
1"=200' 9/14/21