












Legend

-  I-89
-  Roads
-  Lot Lines

Zoning Districts

-  AGRICULTURAL/RESIDENTIAL
-  GATEWAY COMMERCIAL
-  HIGH_DENSITY_RESIDENTIAL
-  JOLINA_COURT
-  RESIDENTIAL/COMMERCIAL
-  VILLAGE DOWNTOWN
-  VILLAGE_COMMERCIAL
-  VILLAGE_RES_NEIGHBORHOOD

