














**LEGEND**

-  Parcels (standardized)
-  Parcels (non-standardized)
- Roads**
  -  Interstate
  -  Principal Arterial
  -  Minor Arterial
  -  Major Collector
  -  Minor Collector
  -  Local
  -  Not part of function Classification S
-  Waterbody
-  Stream
-  Town Boundary

1: 13,005  
January 22, 2019



**NOTES**

Map created using ANR's Natural Resources Atlas

661.0 0 330.00 661.0 Meters  
 WGS\_1984\_Web\_Mercator\_Auxiliary\_Sphere 1" = 1084 Ft. 1cm = 130 Meters  
 © Vermont Agency of Natural Resources THIS MAP IS NOT TO BE USED FOR NAVIGATION

**DISCLAIMER:** This map is for general reference only. Data layers that appear on this map may or may not be accurate, current, or otherwise reliable. ANR and the State of Vermont make no representations of any kind, including but not limited to, the warranties of merchantability, or fitness for a particular use, nor are any such warranties to be implied with respect to the data on this map.