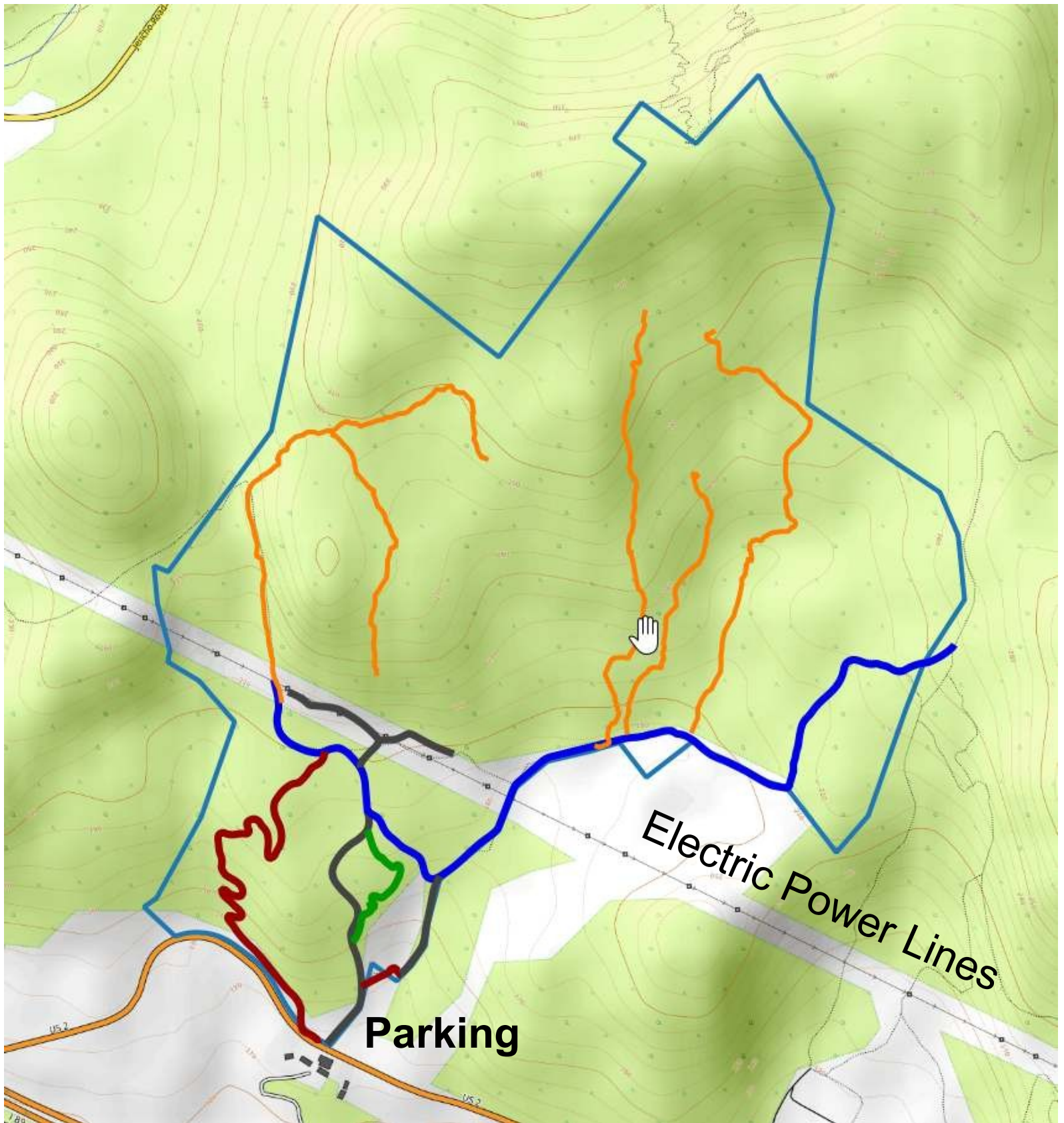







ANDREWS COMMUNITY FOREST



-  **Property Boundary**
-  **Trails (Pedestrian and skiing only)**
-  **Roads and Trails (bikes allowed)**
-  **Former VAST Trail (no bikes)**
-  **Un-maintained forestry roads (no bikes)**