

























VGIS-Map-1-Landforms

Legend

-  RichShell
-  rds07 arc
-  sw_0305 arc
-  sw_0205 arc
-  dlgs24 polygon
-  dlgs14 polygon
-  Steep Slope
-  Cliff
-  Flat Summit / Ridgtop
-  Slope Crest / Ridge Gentle Grade
-  Slope Crest / Ridge Moderately steep
-  Slight Convexity
-  Low Rounded Summit-Ridge / Wetlands Kame
-  Upper Side Slope / Rounded Ridge
-  Flats
-  Valley-ToeSlope / Gentle Grade
-  Lower Sideslope / Gentle Draw
-  Flat in Valley usually water
-  Lower Slope-Steep Draw / Valley-Bench
-  Cove / Steep Draw
-  Stream
-  Double-banked river
-  Lake / Reservoir
-  Wetland

