FLOOD INSURANCE STUDY

VOLUME 2 OF 2

CHITTENDEN COUNTY, VERMONT
(ALL JURISDICTIONS)

COMMUNITY NAME	COMMUNITY NUMBER
BOLTON, TOWN OF	500308
BUELS GORE*	500112
BURLINGTON, CITY OF	500032
CHARLOTTE, TOWN OF	500309
COLCHESTER, TOWN OF	500033
ESSEX, TOWN OF	500034
ESSEX JUNCTION, VILLAGE OF	500035
HINESBURG, TOWN OF	500322
HUNTINGTON, TOWN OF	500036
JERICHO, TOWN OF	500037
MILTON, TOWN OF	500038
RICHMOND, TOWN OF	500040
SHELBURNE, TOWN OF	500193
SOUTH BURLINGTON, CITY OF	500195
ST. GEORGE, TOWN OF	500320
UNDERHILL, TOWN OF	500042
WESTFORD, TOWN OF	500203
WILLISTON, TOWN OF	500043
WINOOSKI, CITY OF	500044

*No Special Flood Hazard Areas Identified

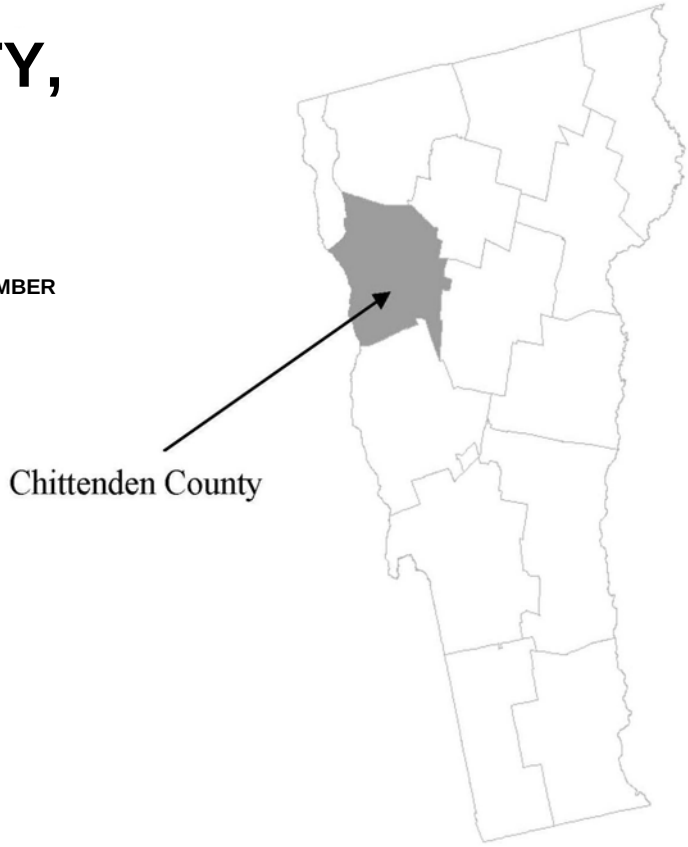

REVISED PRELIMINARY
SEPTEMBER 11, 2013

Federal Emergency Management Agency

FLOOD INSURANCE STUDY NUMBER
50007CV002B

NOTICE TO
FLOOD INSURANCE STUDY USERS

Communities participating in the National Flood Insurance Program have established repositories of flood hazard data for floodplain management and flood insurance purposes. This Flood Insurance Study (FIS) may not contain all data available within the repository. It is advisable to contact the community repository for any additional data.

The Federal Emergency Management Agency (FEMA) may revise and republish part or all of this FIS report at any time. In addition, FEMA may revise part of this FIS report by the Letter of Map Revision (LOMR) process, which does not involve republication or redistribution of the FIS report. Therefore, users should consult community officials and check the Community Map Repository to obtain the most current FIS components. Selected Flood Insurance Rate Map panels for this community contain the most current information that was previously shown separately on the corresponding Flood Boundary and Floodway Map panels (e.g., floodways and cross sections). In addition, former flood hazard zone designations have been changed as follows.

Old Zone(s)	New Zone
A1 through A30	AE
V1 through V30	VE
B	X
C	X

Initial Countywide FIS Effective Date: July 18, 2011

TABLE OF CONTENTS

		Page
1.0	**INTRODUCTION**	1
	1.1 Purpose of Study	1
	1.2 Authority and Acknowledgments	1
	1.3 Coordination	4
2.0	**AREA STUDIED**	5
	2.1 Scope of Study	5
	2.2 Community Description	9
	2.3 Principle Flood Problems	10
	2.4 Flood Protection Measures	15
3.0	**ENGINEERING METHODS**	17
	3.1 Hydrologic Analyses	17
	3.2 Hydraulic Analyses	25
	3.3 Vertical Datum	32
4.0	**FLOODPLAIN MANAGEMENT APPLICATIONS**	33
	4.1 Floodplain Boundaries	33
	4.2 Floodways	35
5.0	**INSURANCE APPLICATION**	60
6.0	**FLOOD INSURANCE RATE MAP**	61
7.0	**OTHER STUDIES**	62
8.0	**LOCATION OF DATA**	62
9.0	**BIBLIOGRAPHY AND REFERENCES**	65

TABLE OF CONTENTS – continued

Page

FIGURES

FIGURE 1 – FLOODWAY SCHEMATIC 60

TABLES

TABLE 1 – CCO MEETING DATES FOR PREVIOUS FIS 5
TABLE 2 – FLOODING SOURCES STUDIED BY DETAILED METHODS 6
TABLE 3 – SCOPE OF REVISION 6
TABLE 4 – FLOODING SOURCES STUDIED BY APPROXIMATE METHODS 8
TABLE 5 – POPULATION AND TOTAL AREA BY COMMUNITY 9
TABLE 6 – PREVIOUS SUMMARY OF DISCHARGES 21
TABLE 7 – PREVIOUS SUMMARY OF ELEVATIONS 22
TABLE 8 – COUNTYWIDE SUMMARY OF DISCHARGES 24
TABLE 9 – SUMMARY OF STILLWATER ELEVATION 25
TABLE 10 – PREVIOUS MANNING'S "n" VALUES 30
TABLE 11 – COUNTYWIDE MANNING'S "n" VALUES 32
TABLE 12 – FLOODWAY DATA 37
TABLE 13 – COMMUNITY MAP HISTORY 63

TABLE OF CONTENTS – VOLUME 2 - continued

EXHIBITS

Exhibit 1 - Flood Profiles

Alder Brook	Panels 01P-05P
Browns River	Panels 06P-18P
Cobb Brook	Panel 19P
Huntington River	Panels 20P-26P
Lamoille River	Panels 27P-32P
LaPlatte River	Panels 33P-36P
Lee River	Panels 37P-39P
McCabes Brook	Panels 40P-41P
Munroe Brook	Panels 42P-44P
Patrick Brook	Panels 45P-46P
The Canal	Panel 47P
The Creek	Panels 48P-50P
Unnamed Diversion Channel	Panel 51P
Winooski River	Panels 52P – 69P

Exhibit 2 - Flood Insurance Rate Map Index
Flood Insurance Rate Map

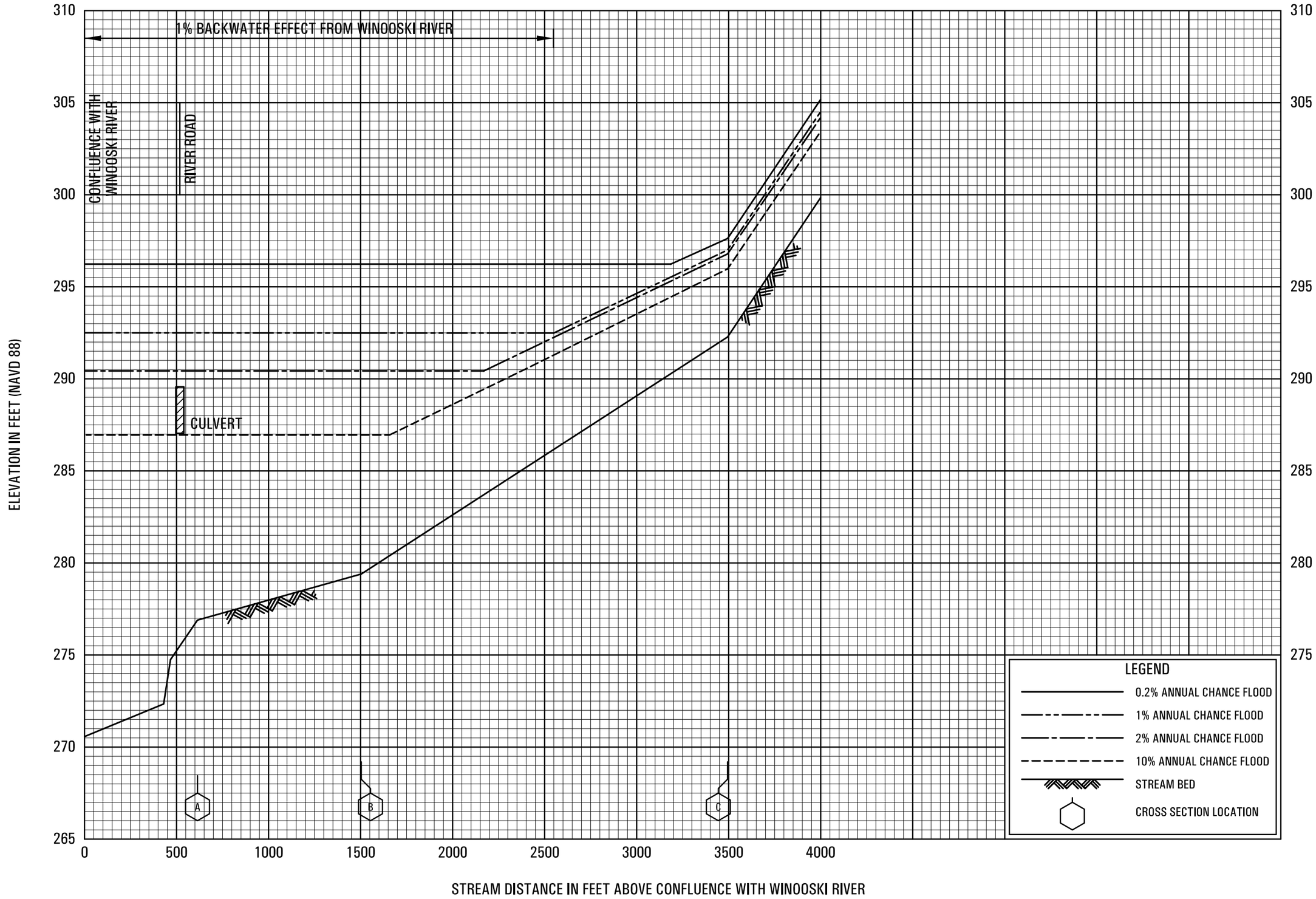

FLOOD PROFILES

ALDER BROOK

FEDERAL EMERGENCY MANAGEMENT AGENCY

CHITTENDEN COUNTY, VT

(ALL JURISDICTIONS)

01P

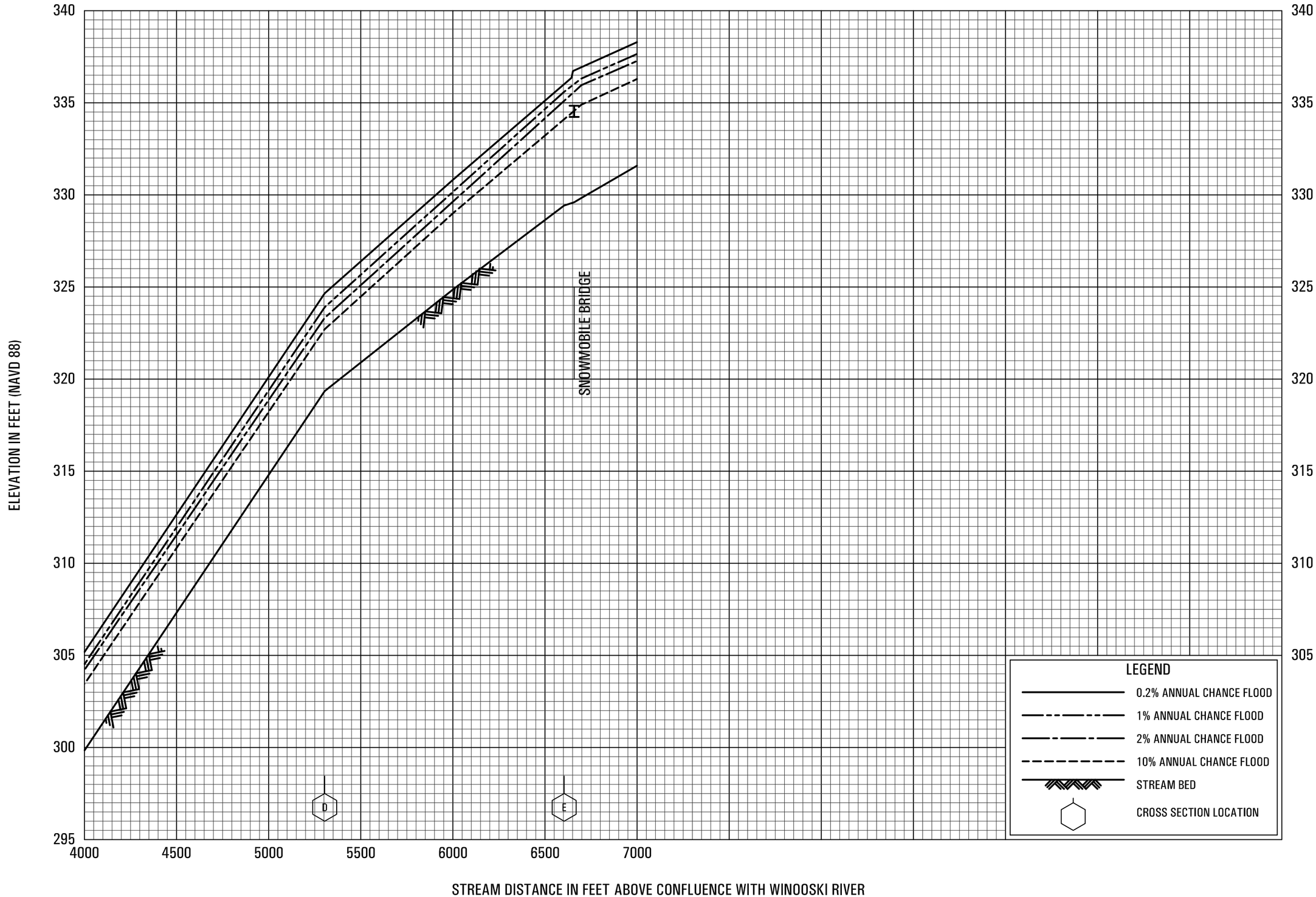

FLOOD PROFILES

ALDER BROOK

FEDERAL EMERGENCY MANAGEMENT AGENCY

CHITTENDEN COUNTY, VT

(ALL JURISDICTIONS)

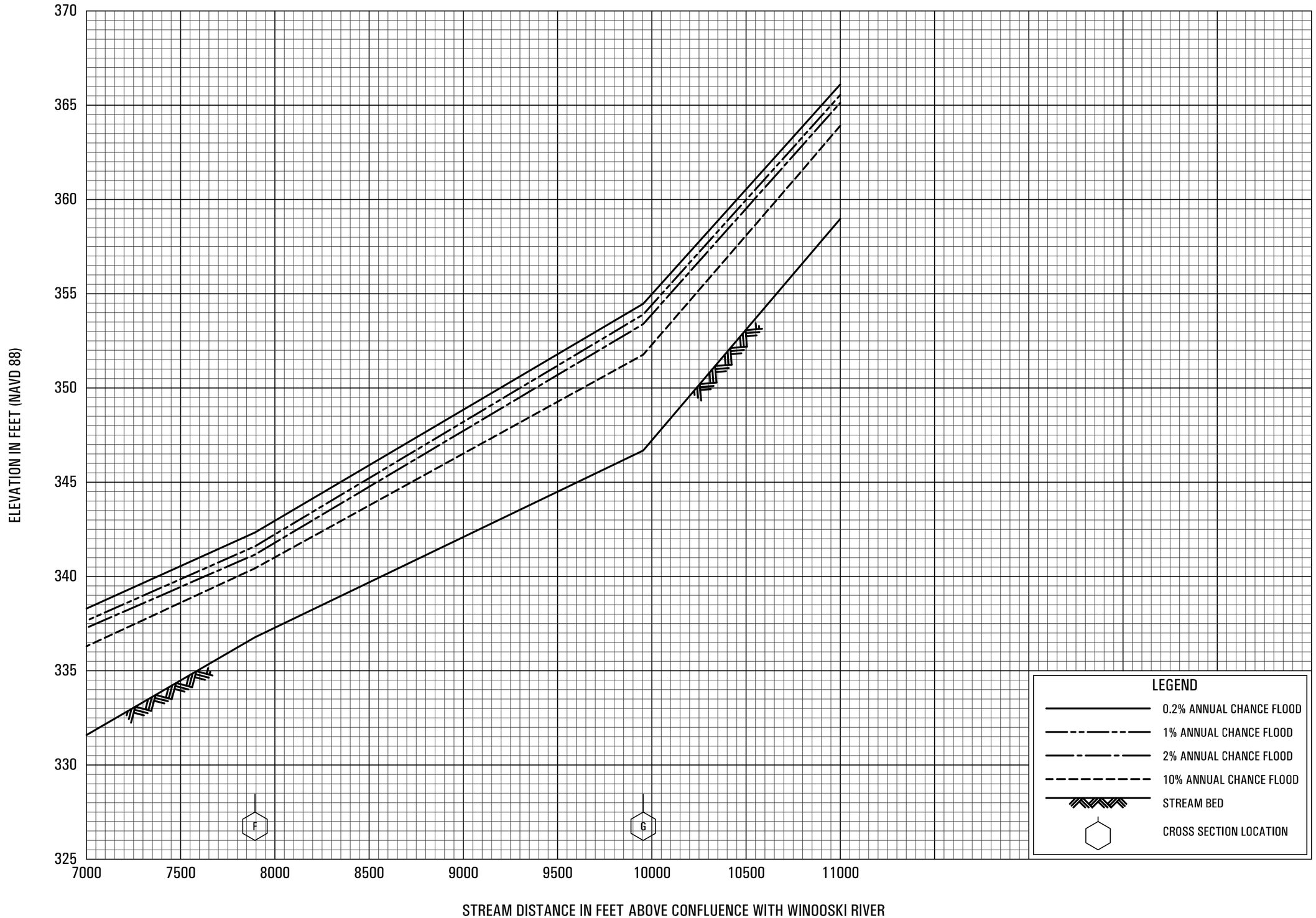

FLOOD PROFILES

ALDER BROOK

FEDERAL EMERGENCY MANAGEMENT AGENCY

CHITTENDEN COUNTY, VT

(ALL JURISDICTIONS)

03P

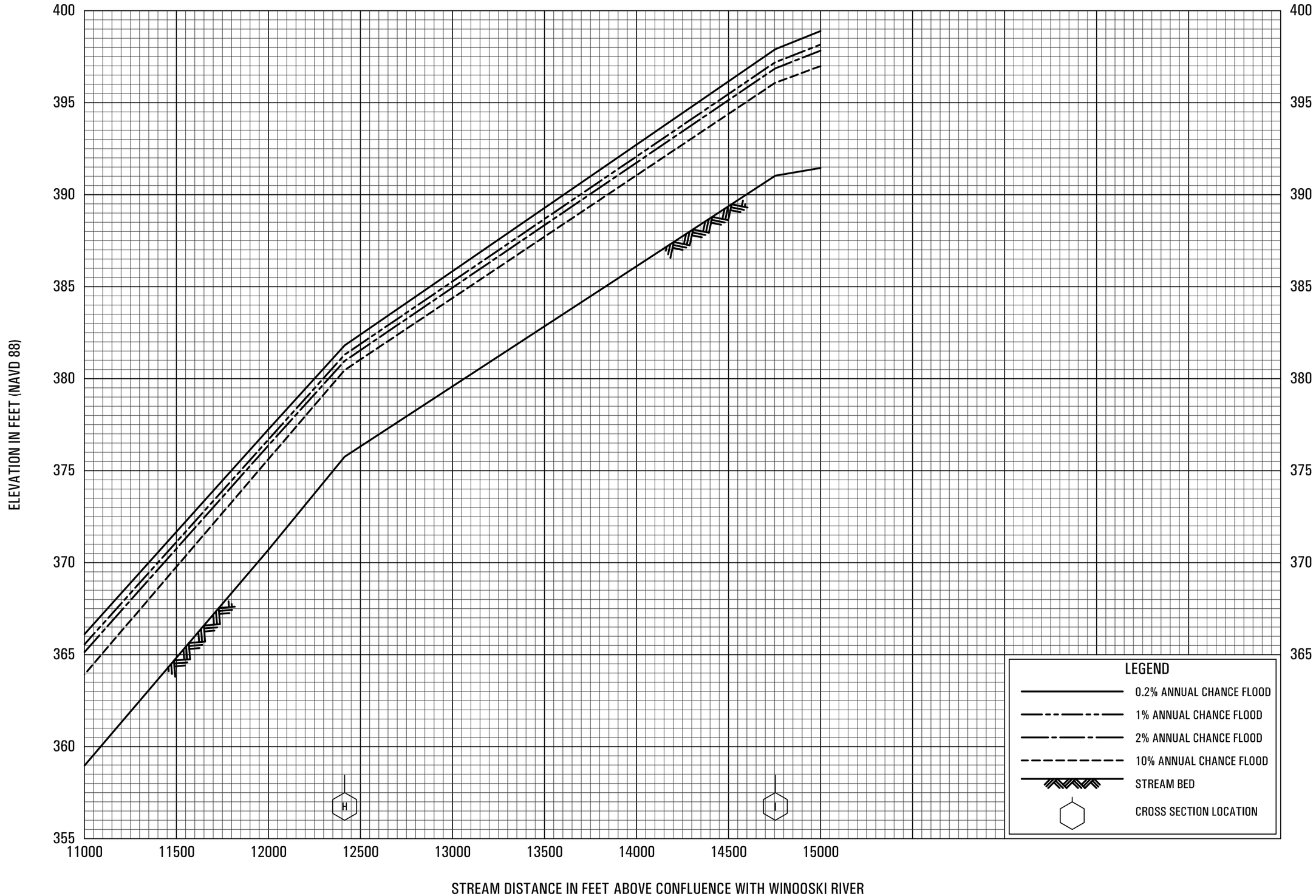

FLOOD PROFILES

ALDER BROOK

FEDERAL EMERGENCY MANAGEMENT AGENCY

CHITTENDEN COUNTY, VT

(ALL JURISDICTIONS)

04P

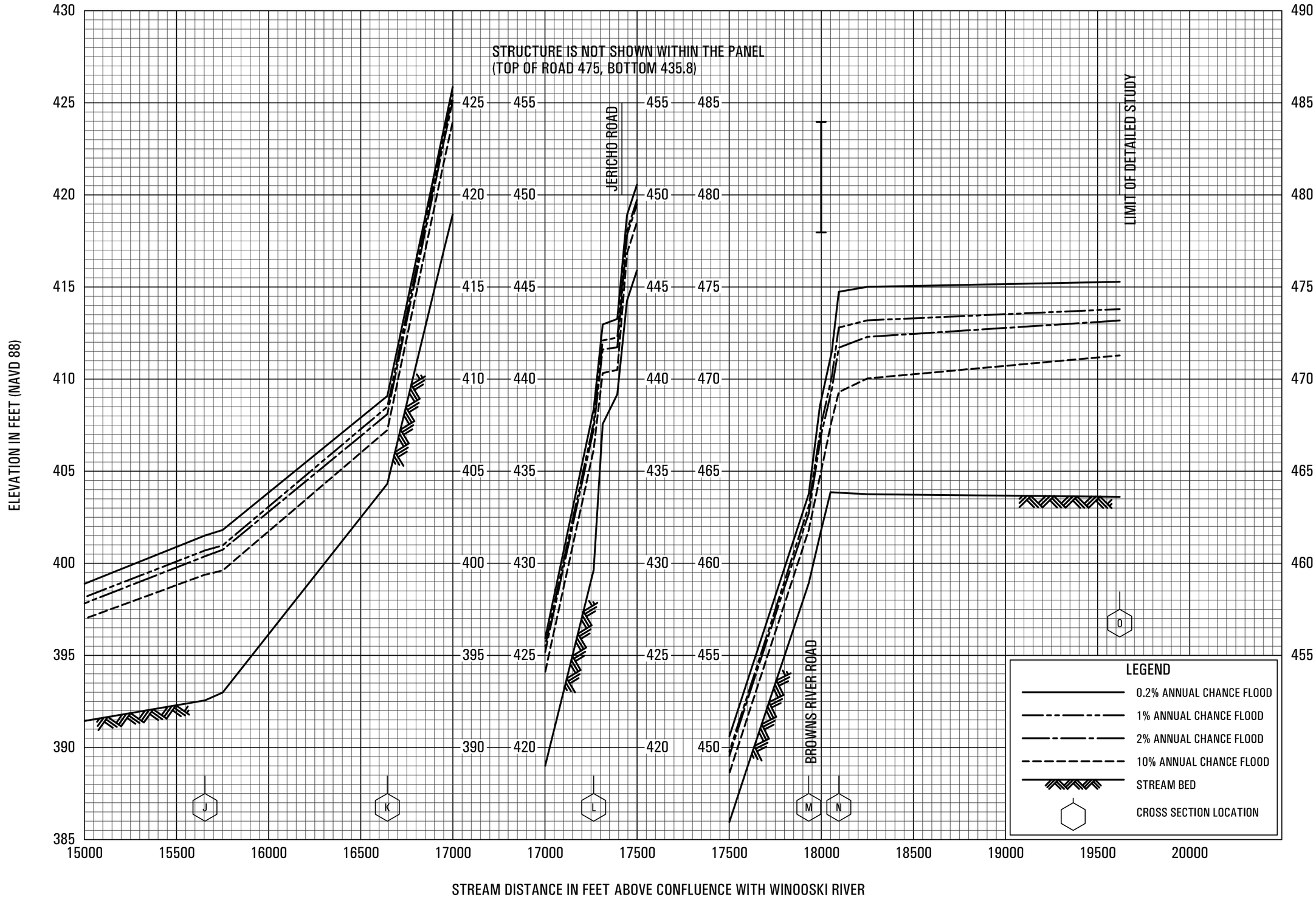

FLOOD PROFILES

ALDER BROOK

FEDERAL EMERGENCY MANAGEMENT AGENCY

CHITTENDEN COUNTY, VT

(ALL JURISDICTIONS)

05P

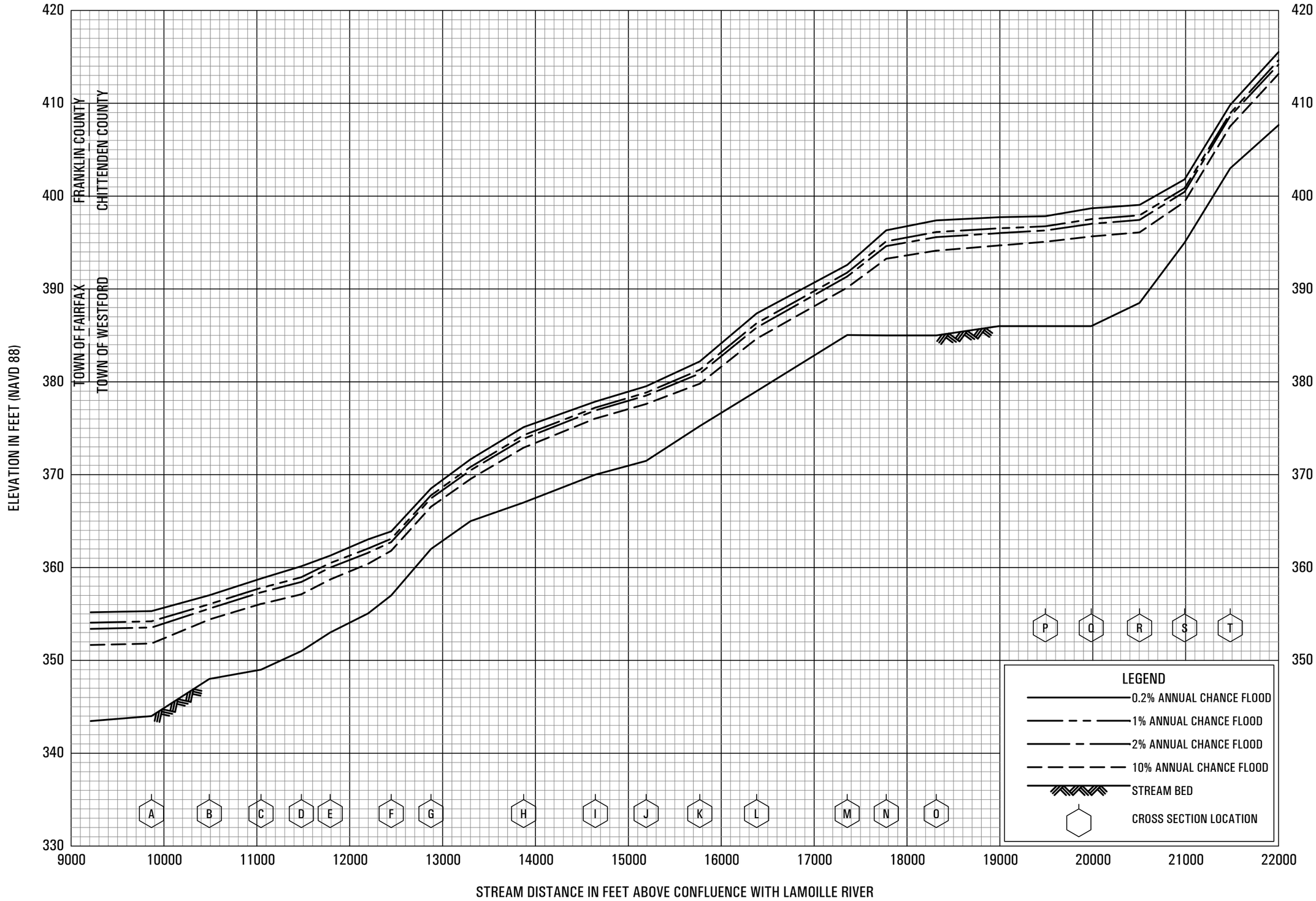

FLOOD PROFILES

BROWNS RIVER

FEDERAL EMERGENCY MANAGEMENT AGENCY

CHITTENDEN COUNTY, VT

(ALL JURISDICTIONS)

06P

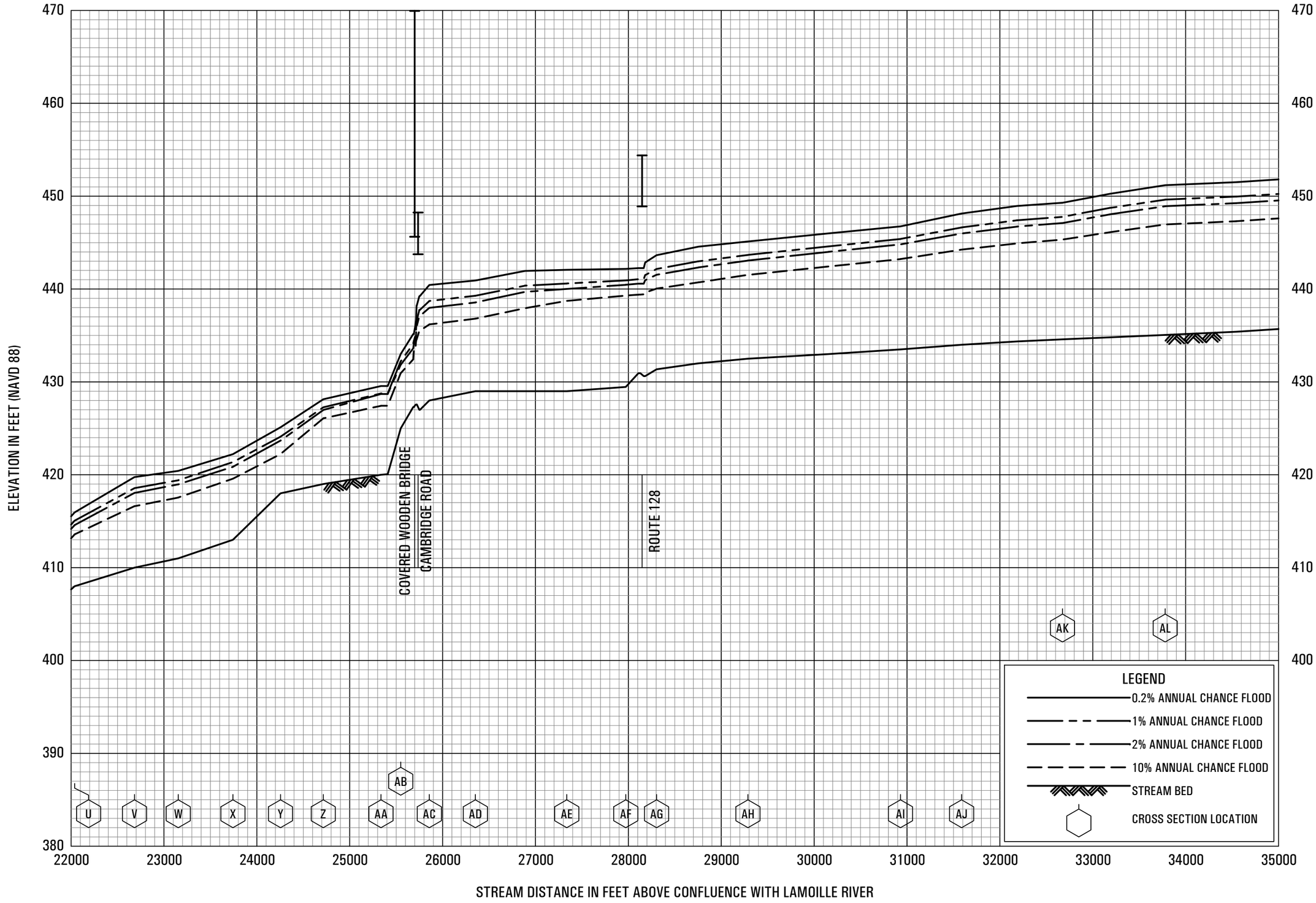

FLOOD PROFILES

BROWNS RIVER

FEDERAL EMERGENCY MANAGEMENT AGENCY

CHITTENDEN COUNTY, VT

(ALL JURISDICTIONS)

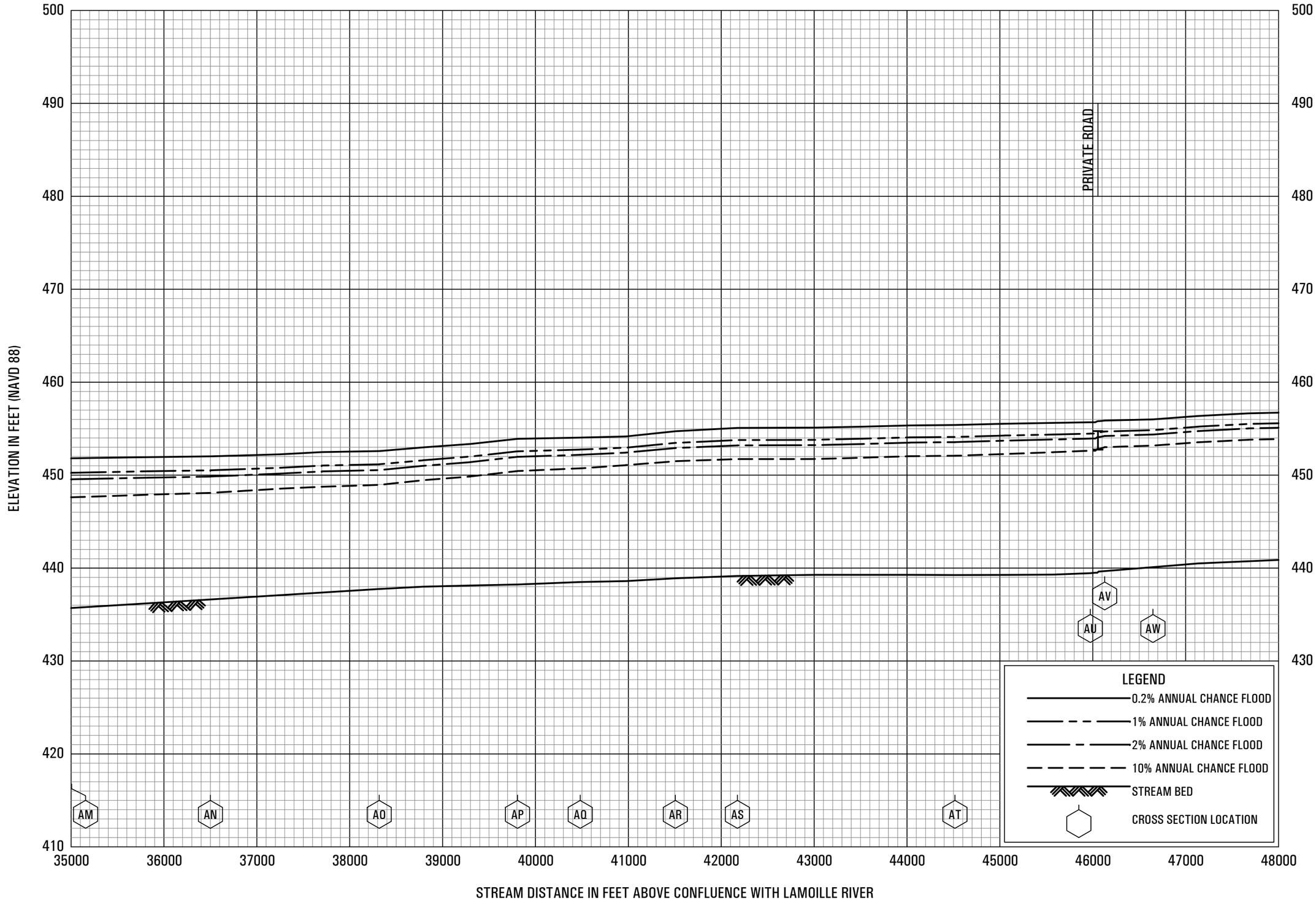

FLOOD PROFILES

BROWNS RIVER

FEDERAL EMERGENCY MANAGEMENT AGENCY

CHITTENDEN COUNTY, VT

(ALL JURISDICTIONS)

08P

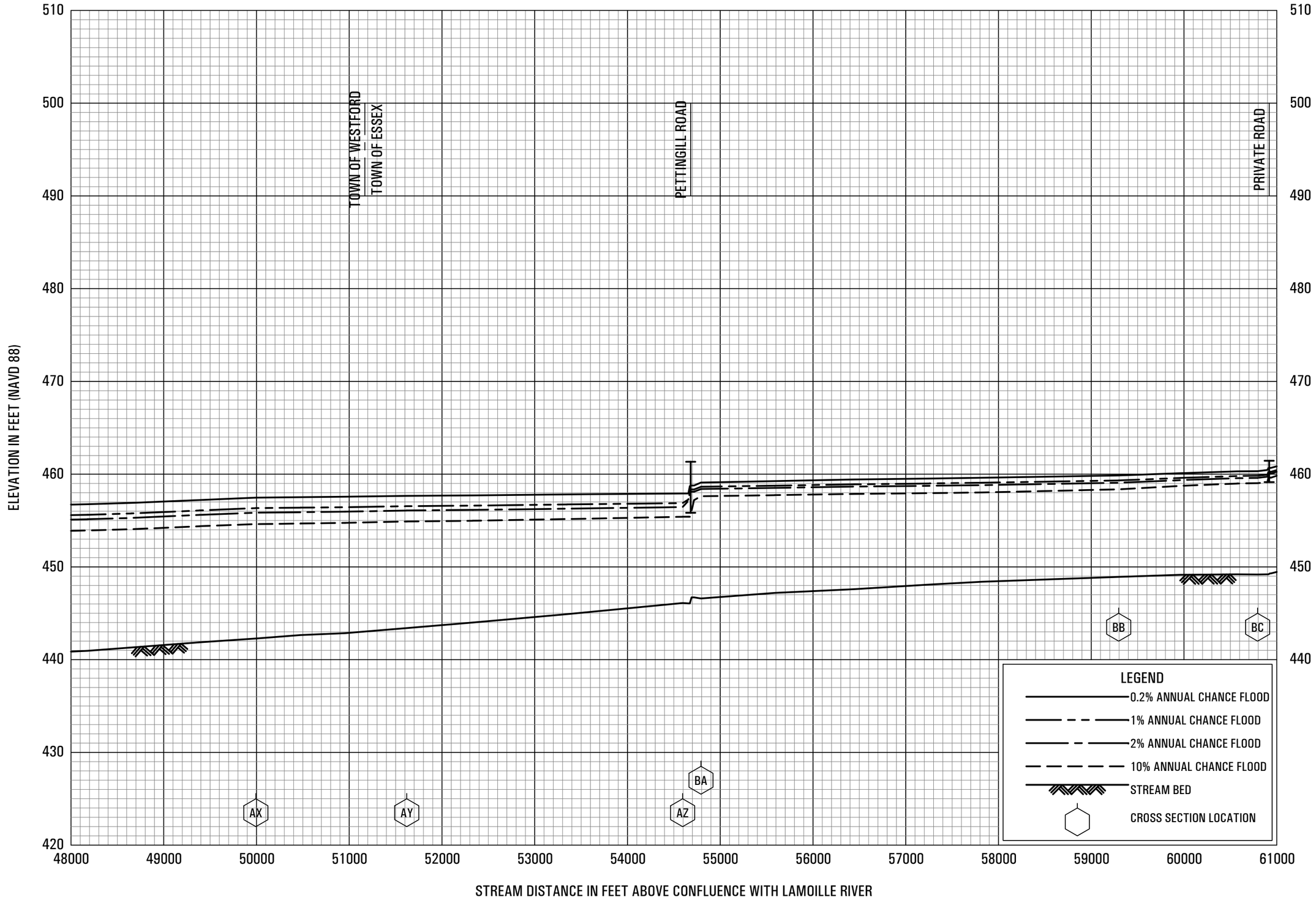

FLOOD PROFILES

BROWNS RIVER

FEDERAL EMERGENCY MANAGEMENT AGENCY

CHITTENDEN COUNTY, VT

(ALL JURISDICTIONS)

09P

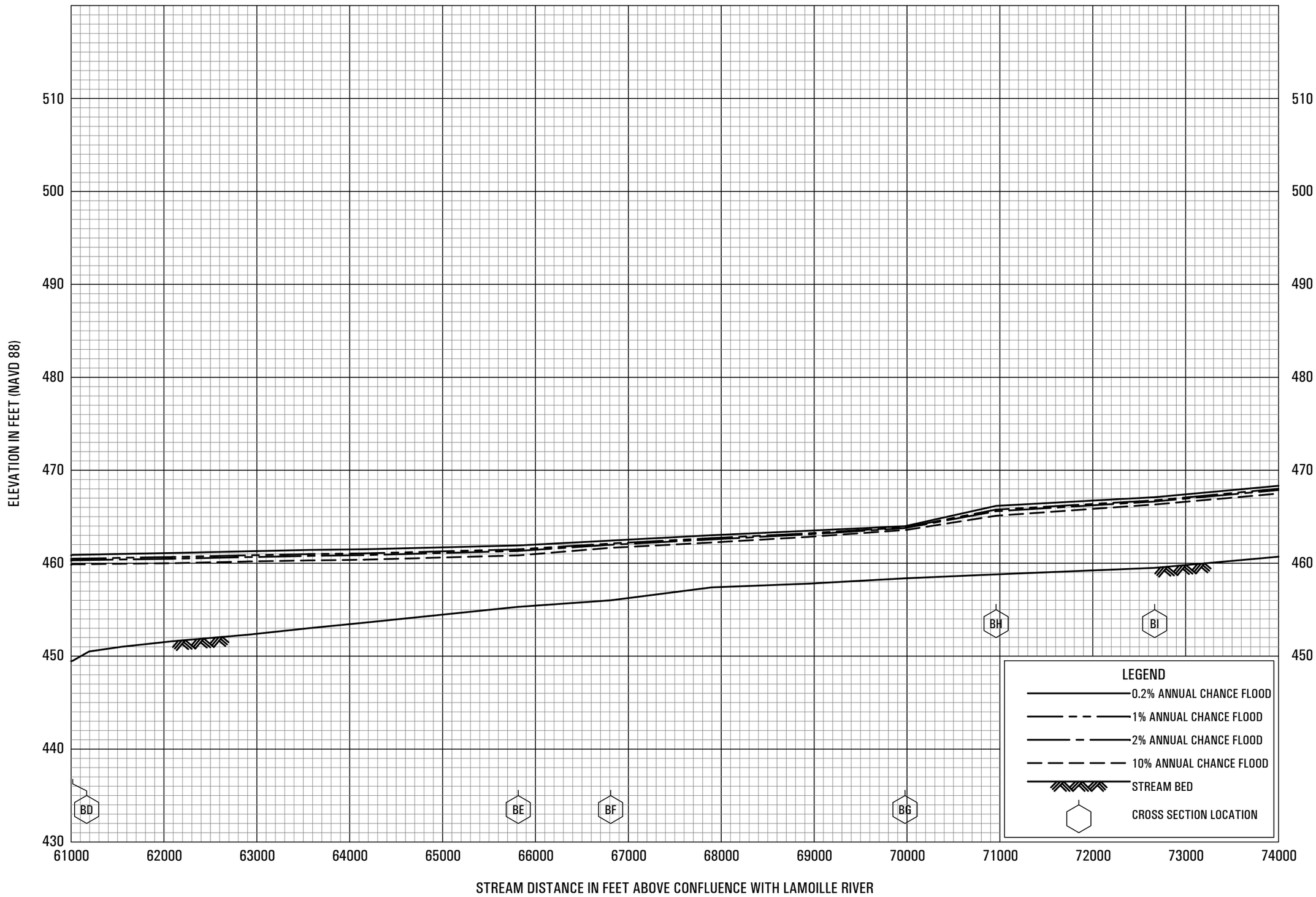

FLOOD PROFILES

BROWNS RIVER

FEDERAL EMERGENCY MANAGEMENT AGENCY

CHITTENDEN COUNTY, VT

(ALL JURISDICTIONS)

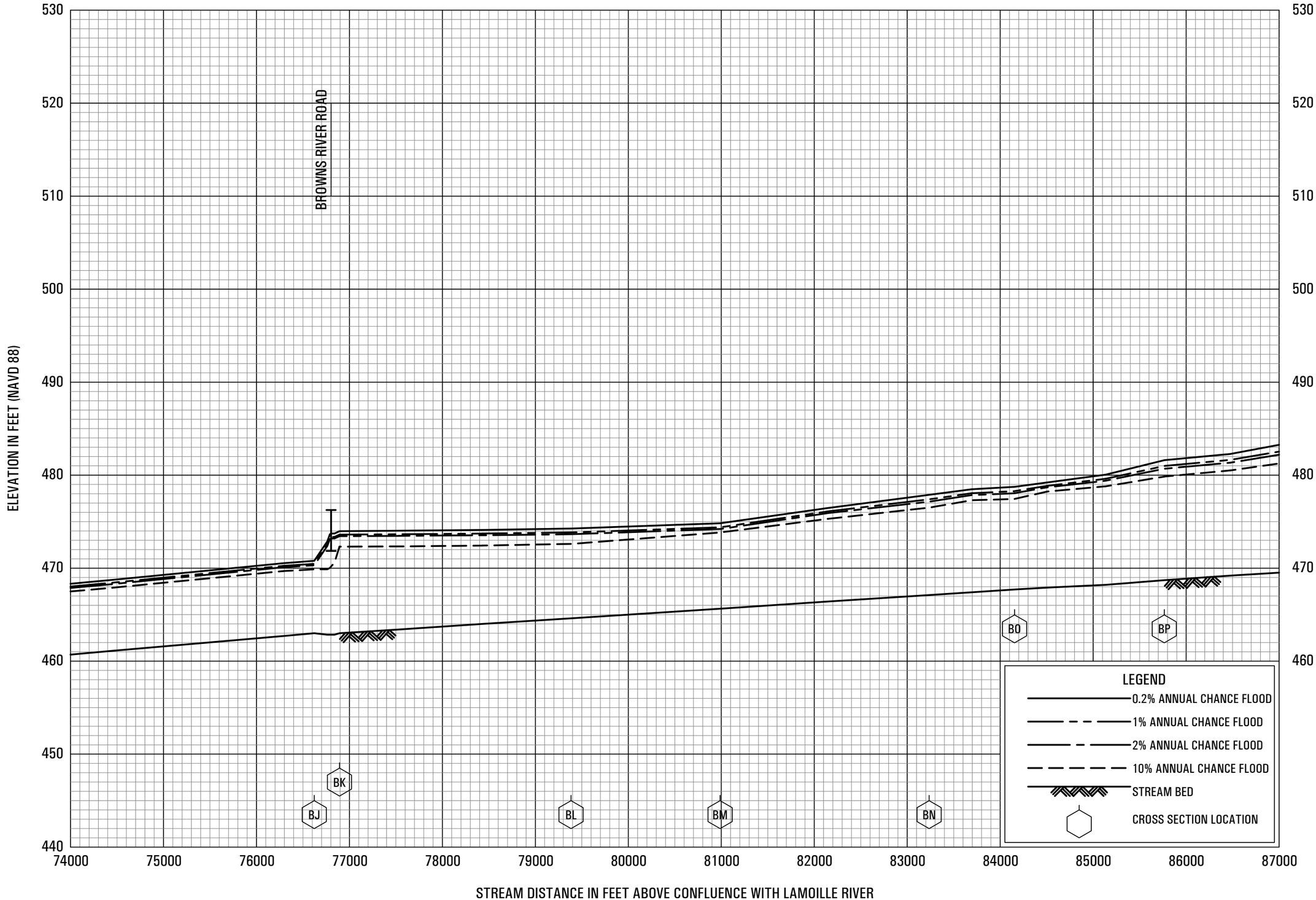

FLOOD PROFILES

BROWNS RIVER

FEDERAL EMERGENCY MANAGEMENT AGENCY

CHITTENDEN COUNTY, VT

(ALL JURISDICTIONS)

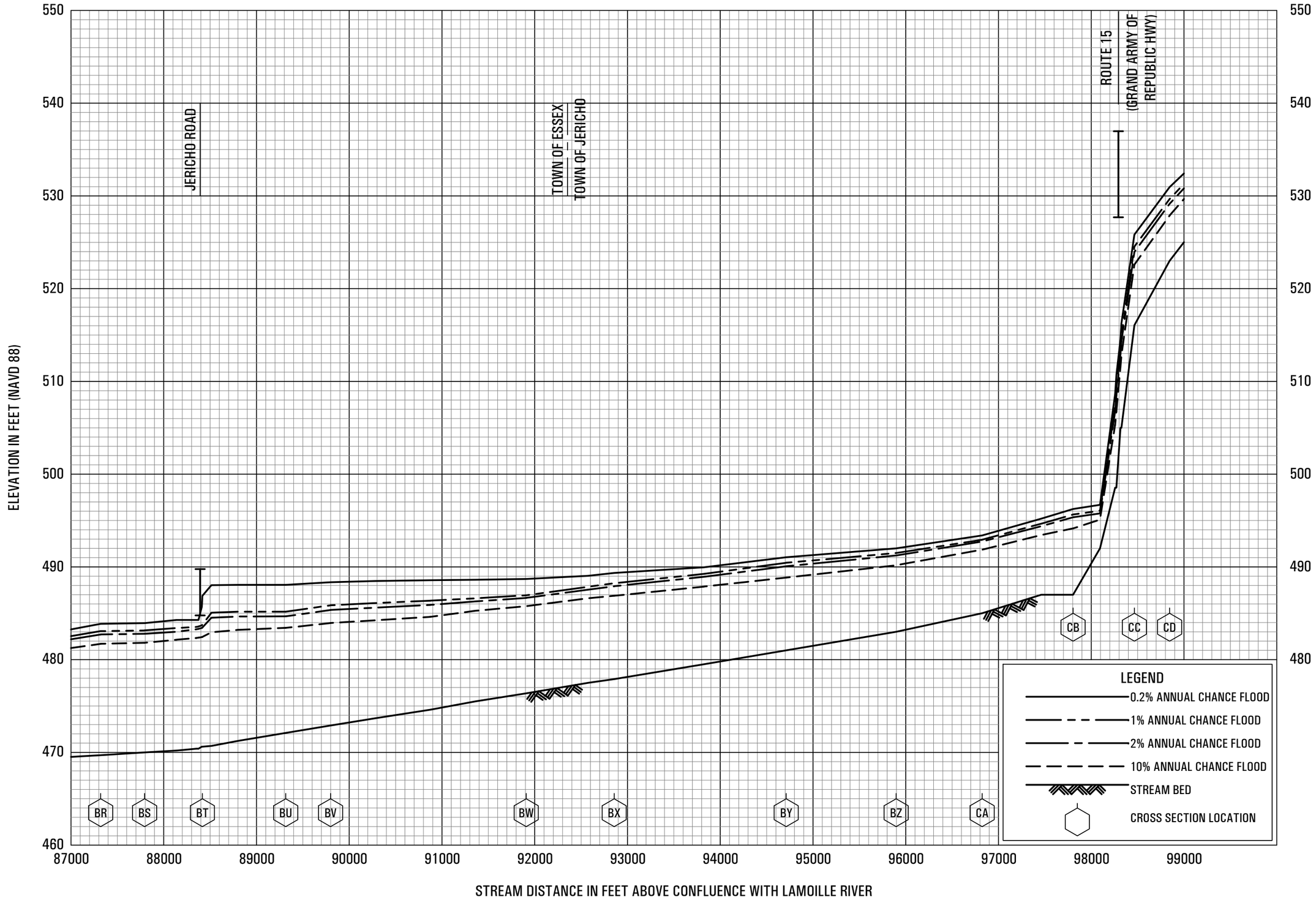

FLOOD PROFILES

BROWNS RIVER

FEDERAL EMERGENCY MANAGEMENT AGENCY

CHITTENDEN COUNTY, VT

(ALL JURISDICTIONS)

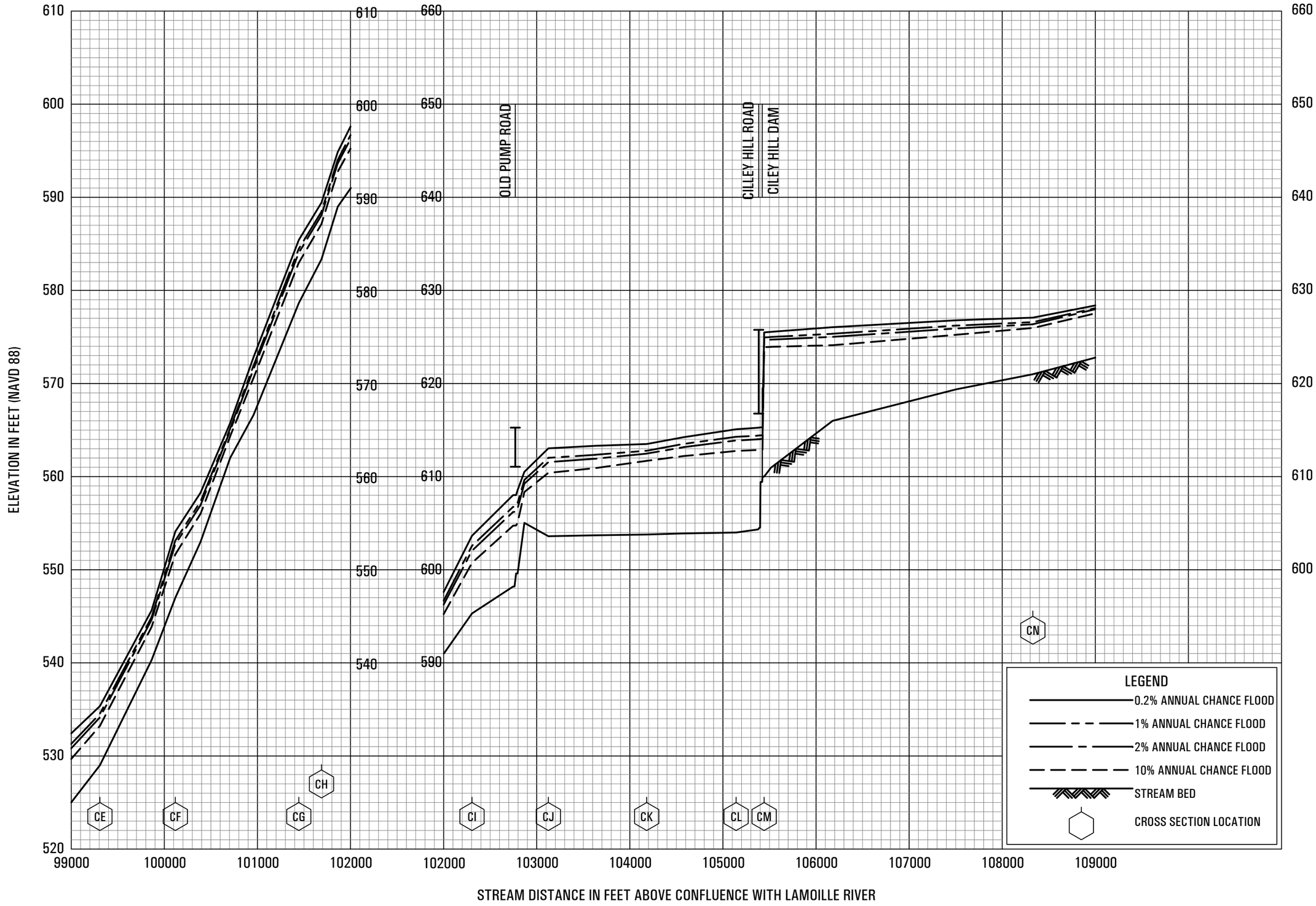

FLOOD PROFILES

BROWNS RIVER

FEDERAL EMERGENCY MANAGEMENT AGENCY

CHITTENDEN COUNTY, VT

(ALL JURISDICTIONS)

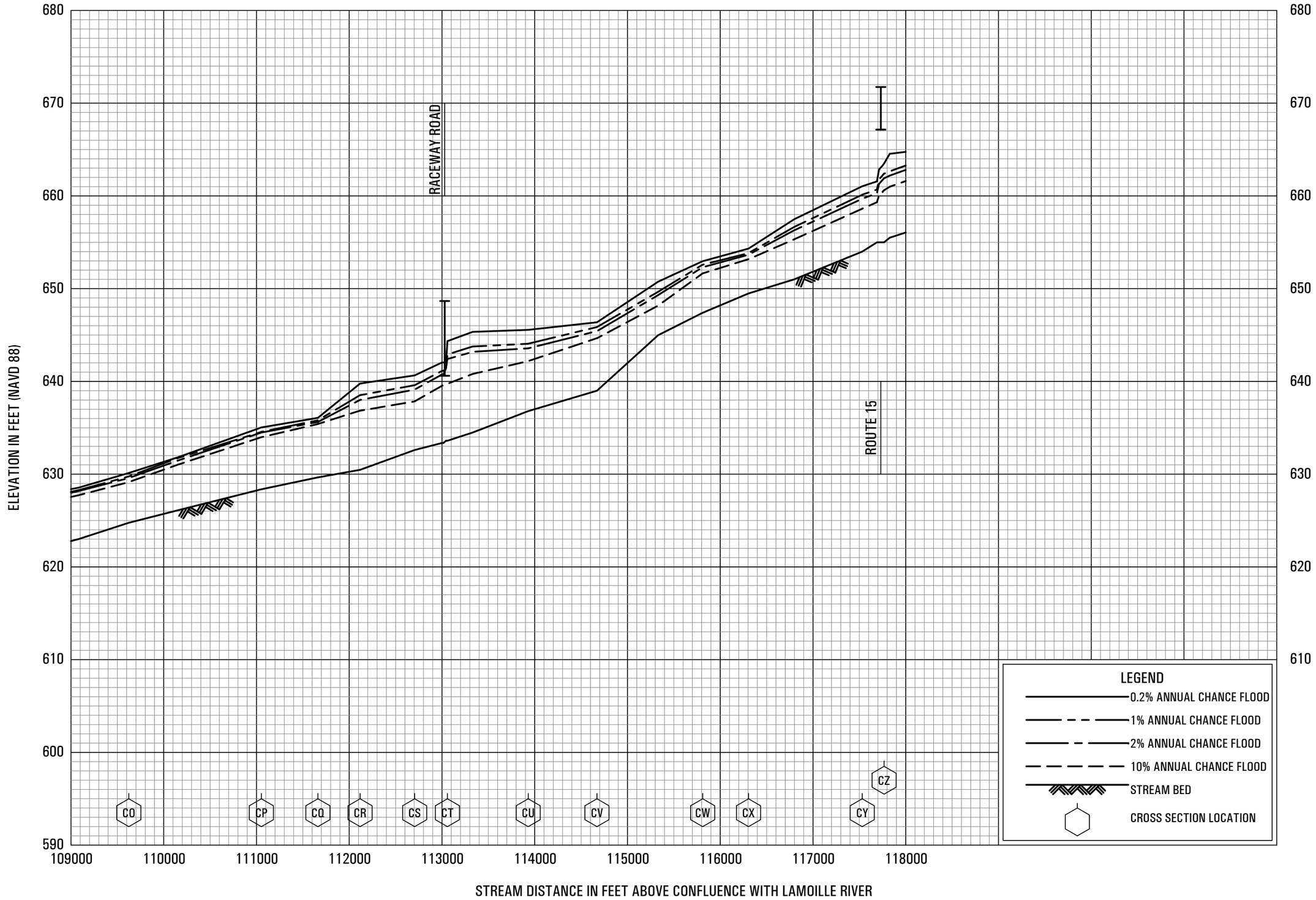

FLOOD PROFILES

BROWNS RIVER

FEDERAL EMERGENCY MANAGEMENT AGENCY

CHITTENDEN COUNTY, VT

(ALL JURISDICTIONS)

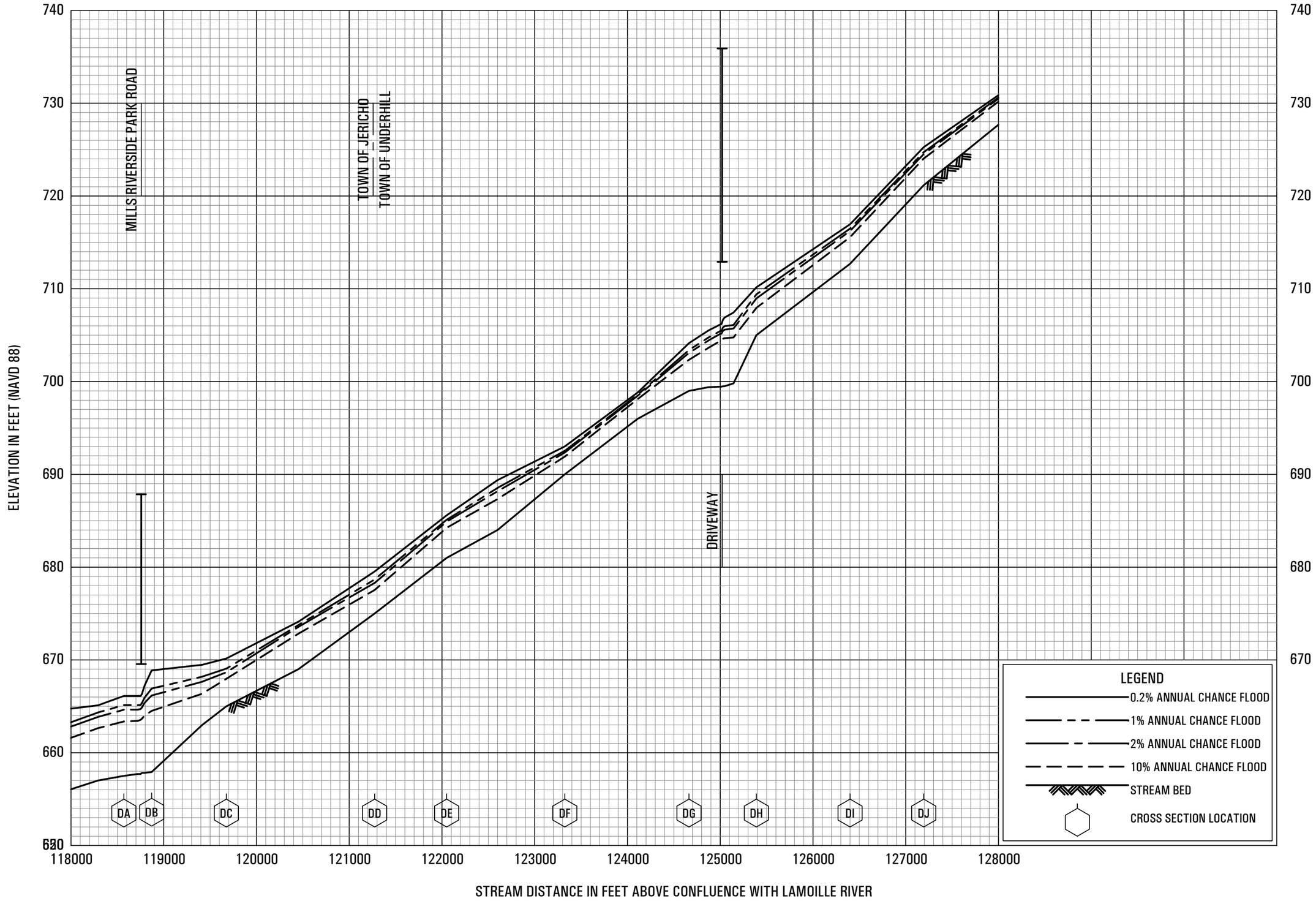

FLOOD PROFILES

BROWNS RIVER

FEDERAL EMERGENCY MANAGEMENT AGENCY

CHITTENDEN COUNTY, VT

(ALL JURISDICTIONS)

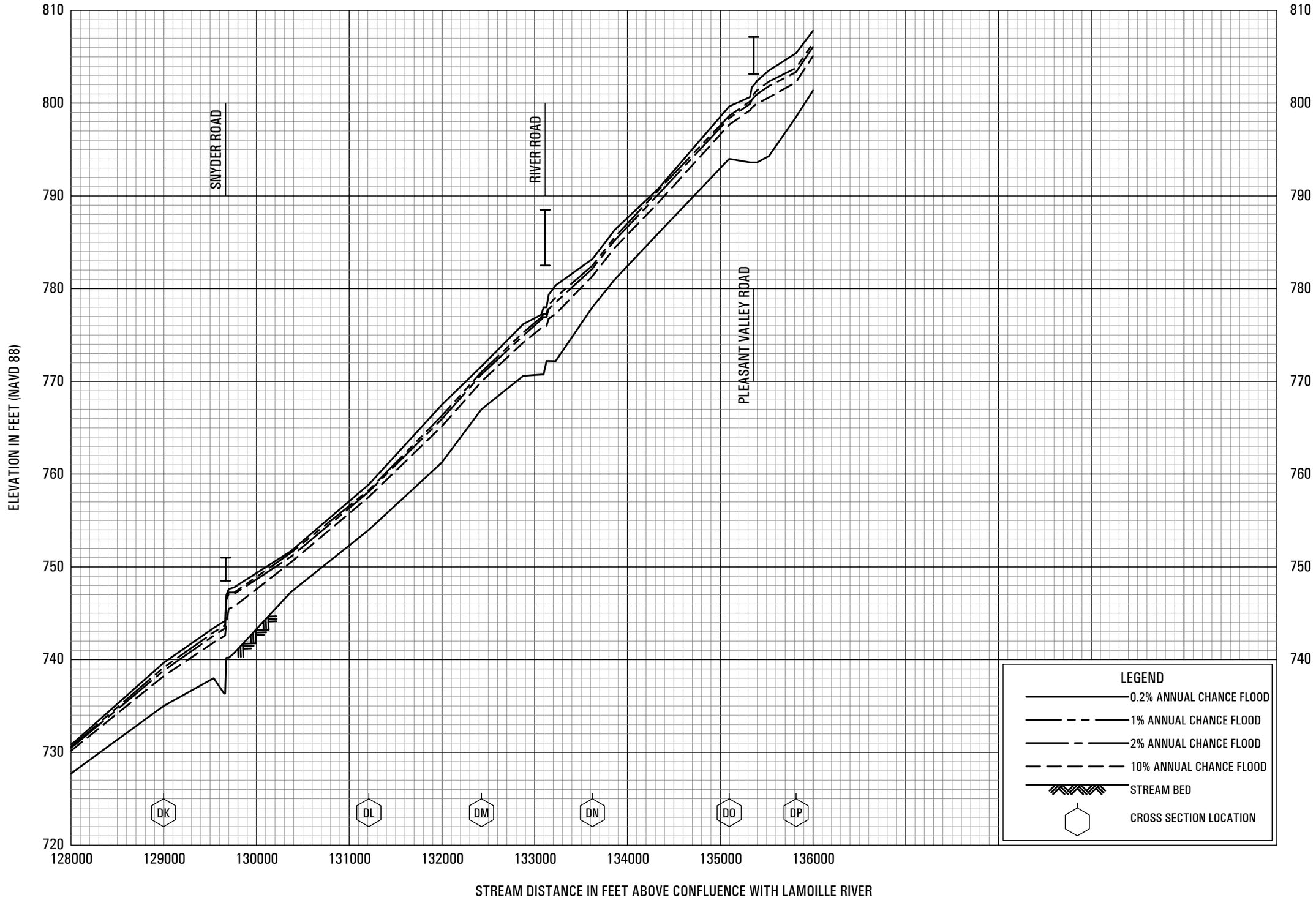

FLOOD PROFILES

BROWNS RIVER

FEDERAL EMERGENCY MANAGEMENT AGENCY

CHITTENDEN COUNTY, VT

(ALL JURISDICTIONS)

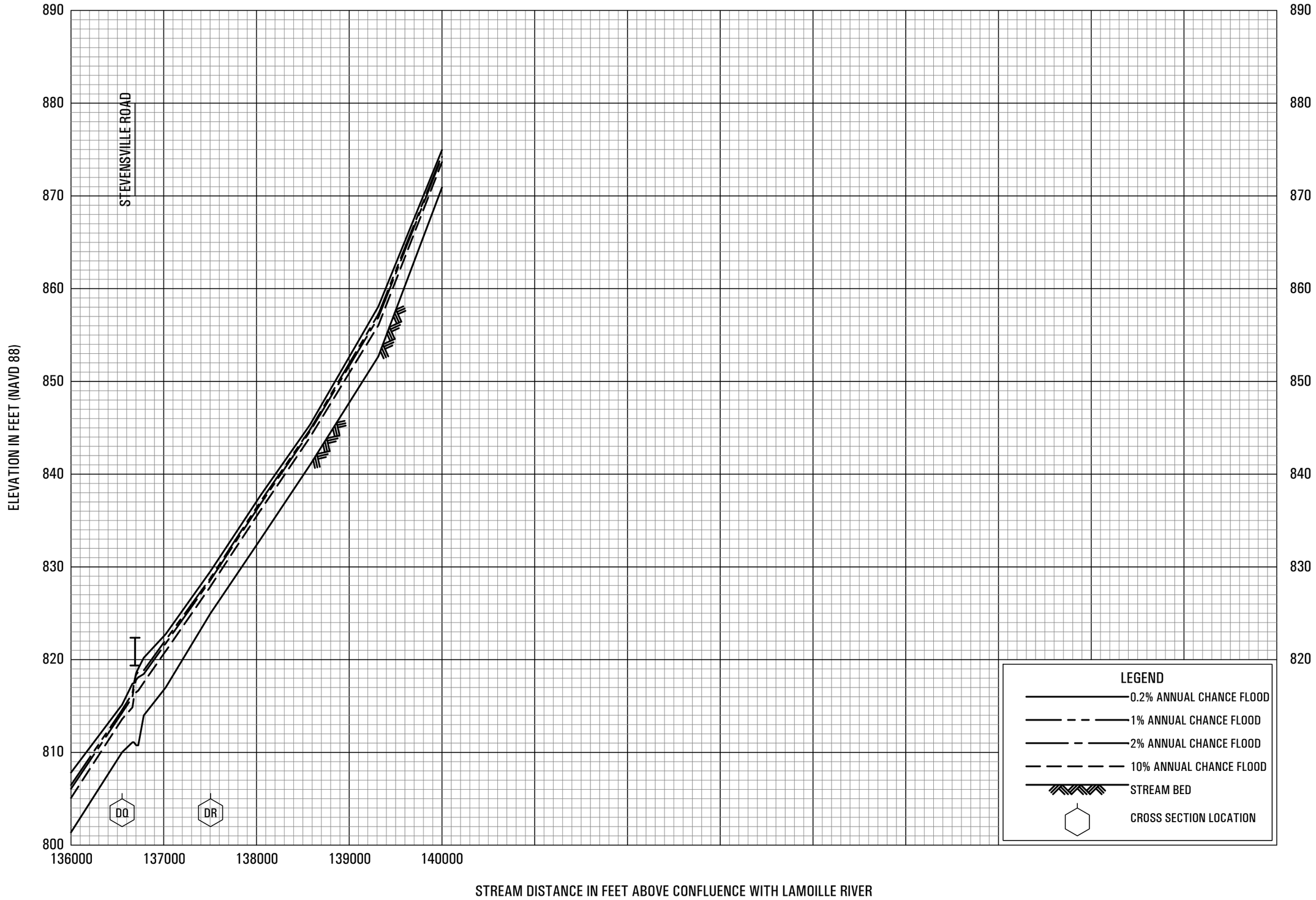

FLOOD PROFILES

BROWNS RIVER

FEDERAL EMERGENCY MANAGEMENT AGENCY

CHITTENDEN COUNTY, VT

(ALL JURISDICTIONS)

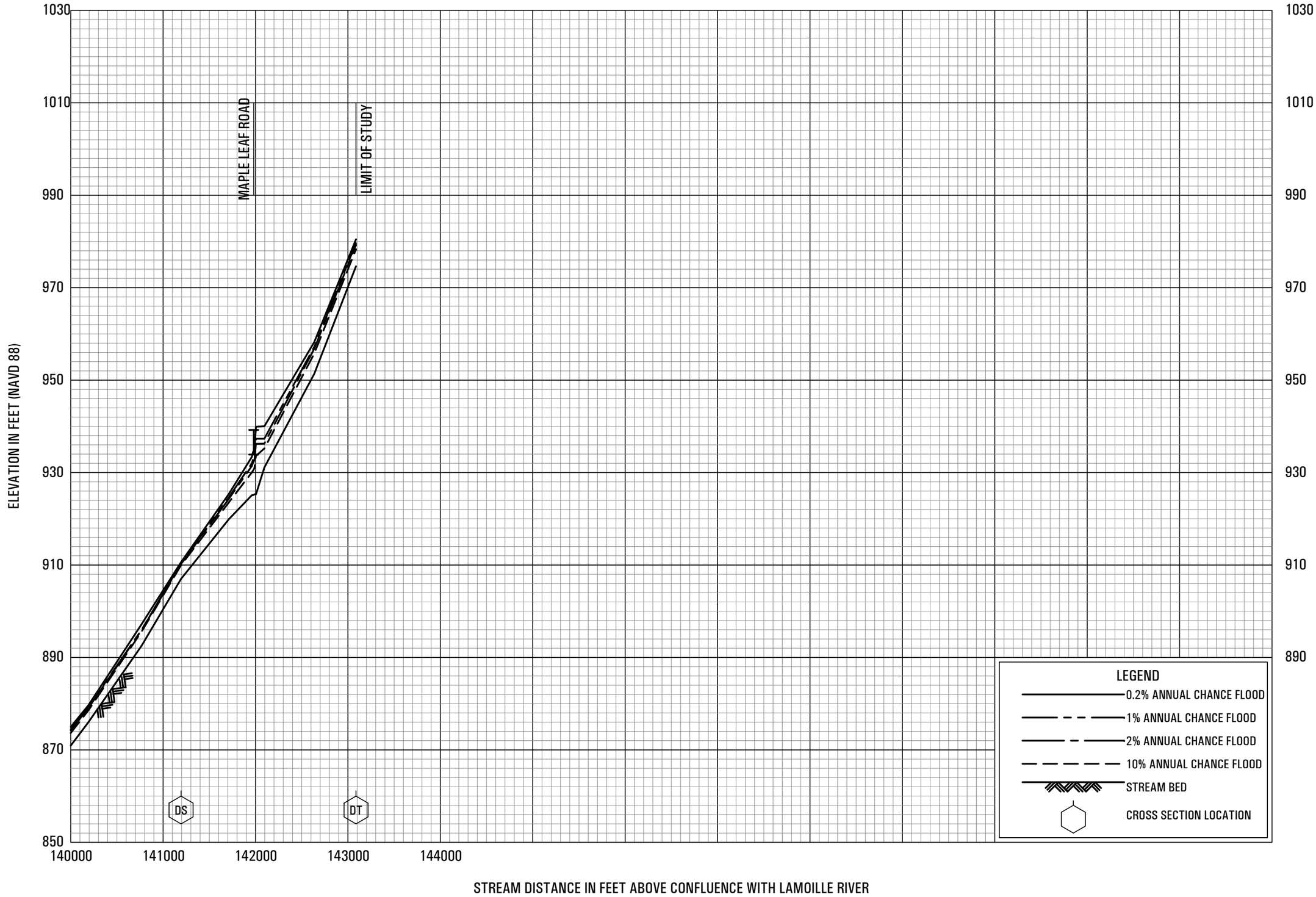

FLOOD PROFILES

BROWNS RIVER

FEDERAL EMERGENCY MANAGEMENT AGENCY

CHITTENDEN COUNTY, VT

(ALL JURISDICTIONS)

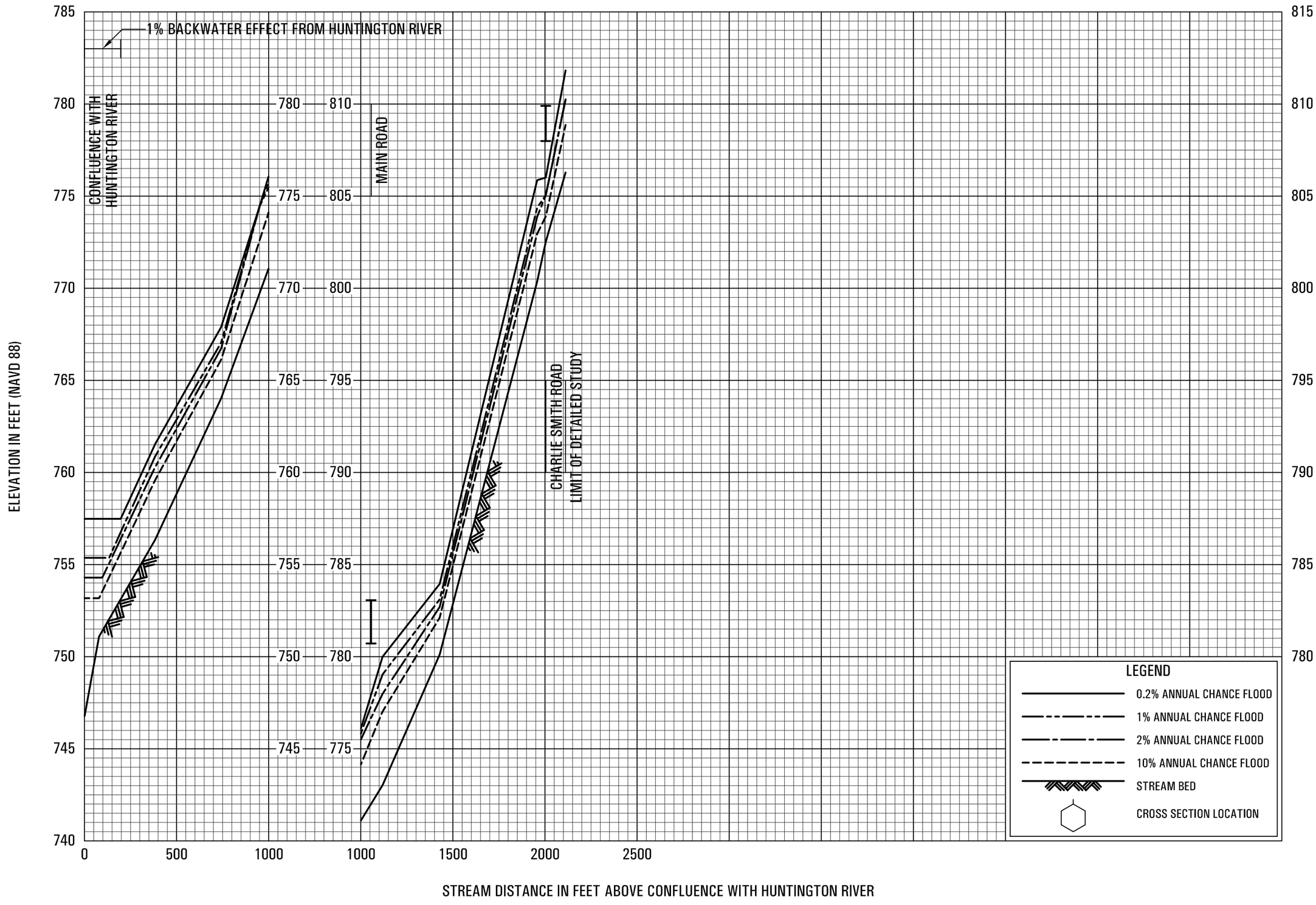

FLOOD PROFILES

COBB BROOK

FEDERAL EMERGENCY MANAGEMENT AGENCY

CHITTENDEN COUNTY, VT

(ALL JURISDICTIONS)

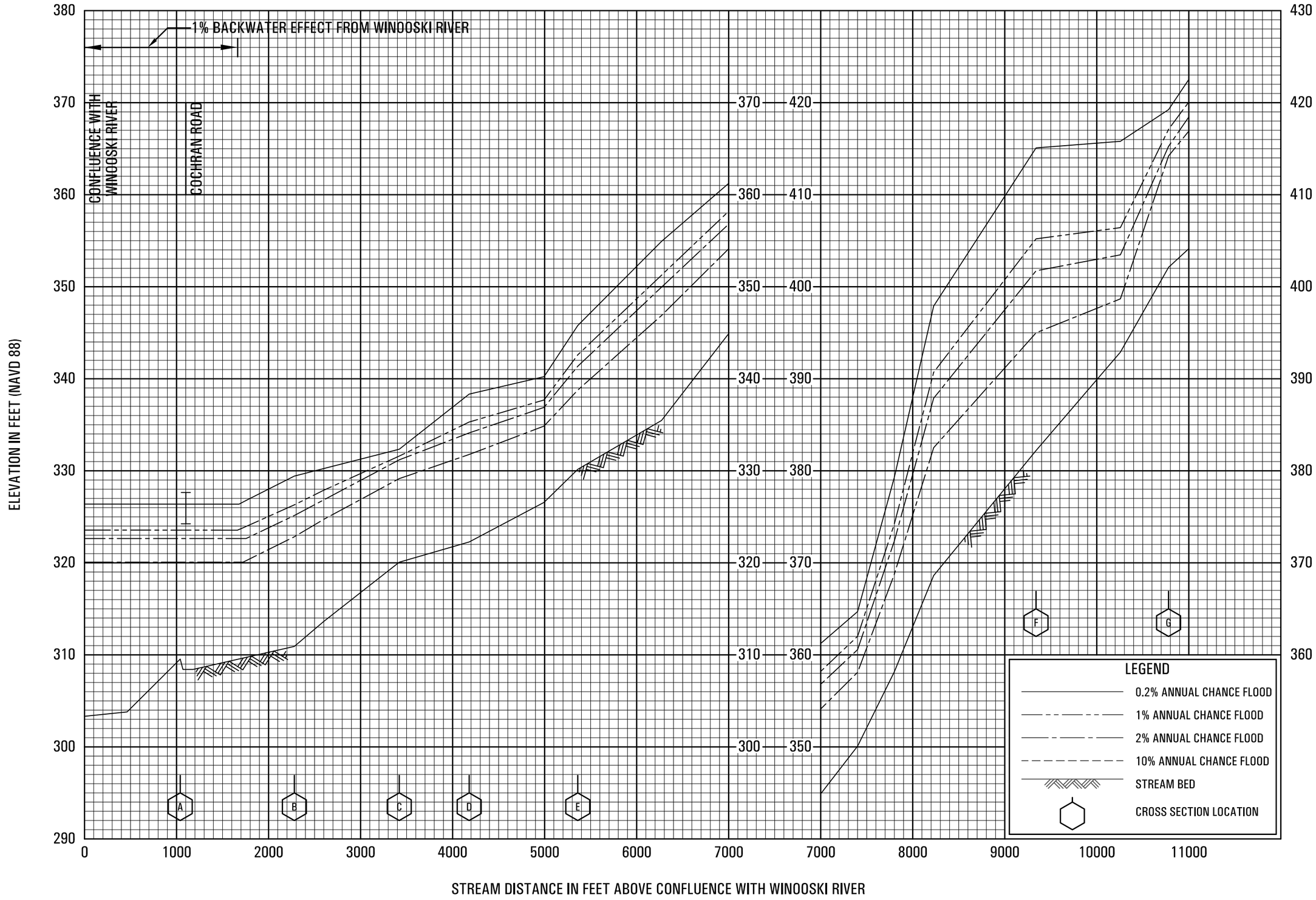

FLOOD PROFILES

HUNTINGTON RIVER

FEDERAL EMERGENCY MANAGEMENT AGENCY

CHITTENDEN COUNTY, VT

(ALL JURISDICTIONS)

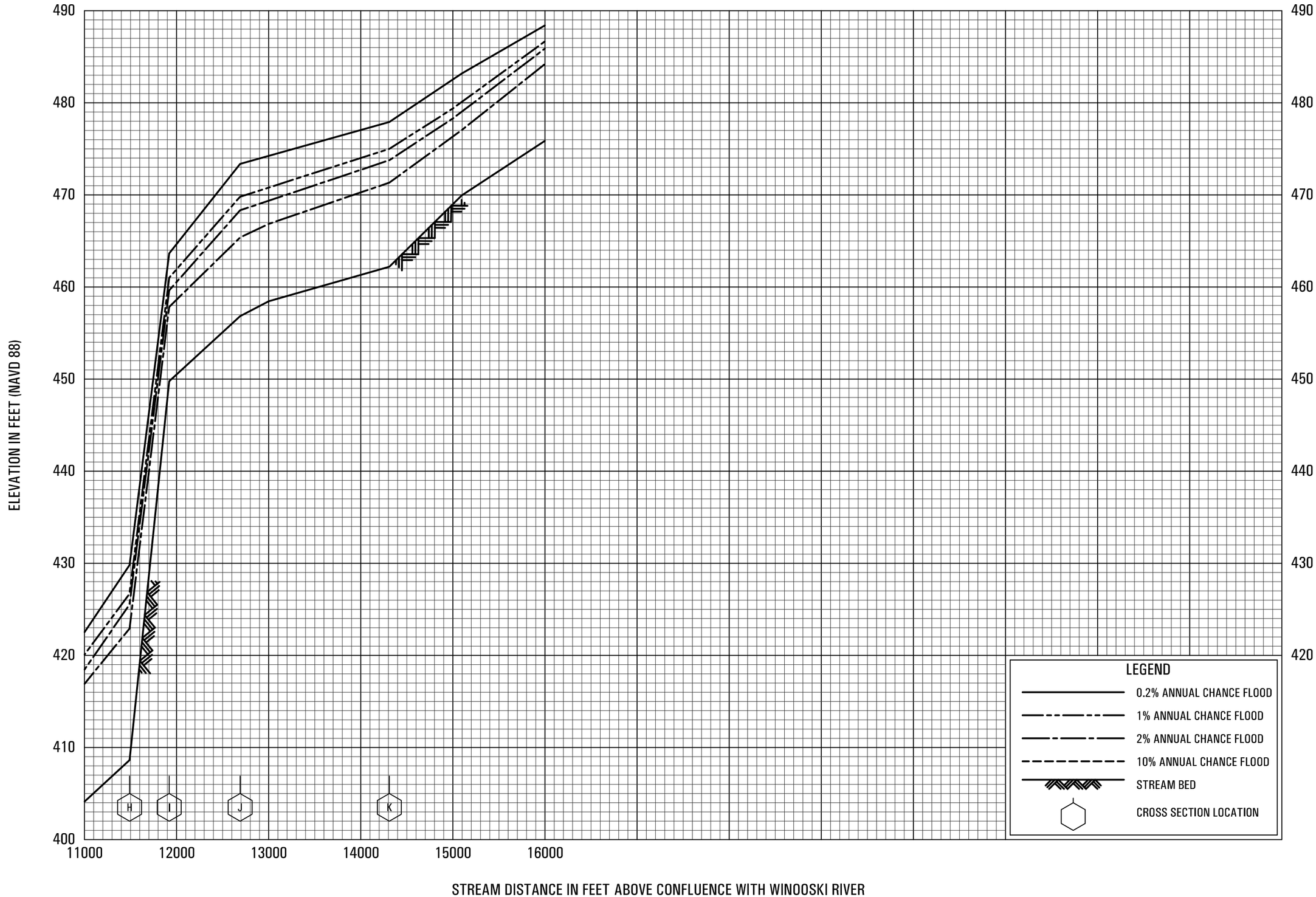

FLOOD PROFILES

HUNTINGTON RIVER

FEDERAL EMERGENCY MANAGEMENT AGENCY

CHITTENDEN COUNTY, VT

(ALL JURISDICTIONS)

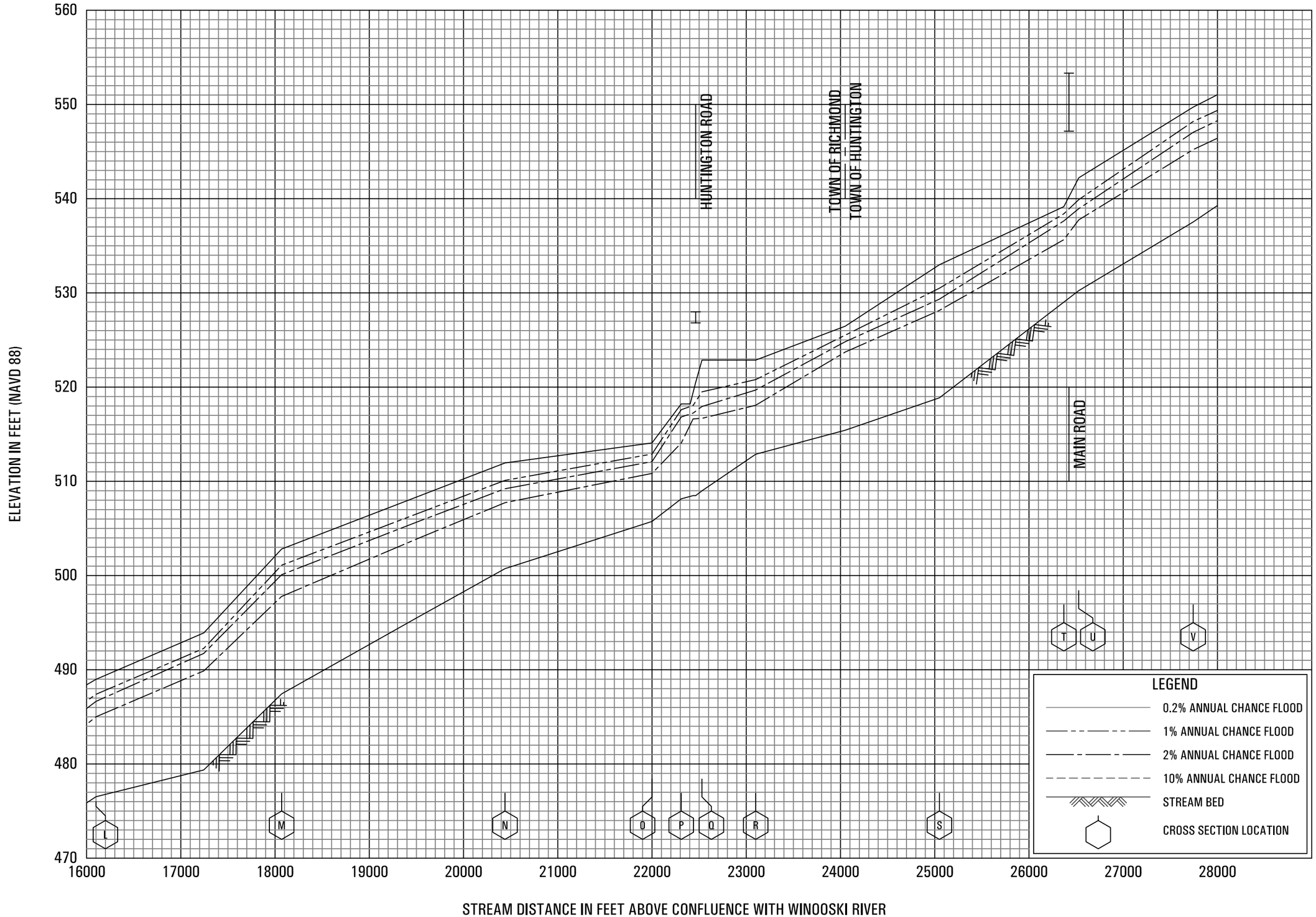

FLOOD PROFILES

HUNTINGTON RIVER

FEDERAL EMERGENCY MANAGEMENT AGENCY

CHITTENDEN COUNTY, VT

(ALL JURISDICTIONS)

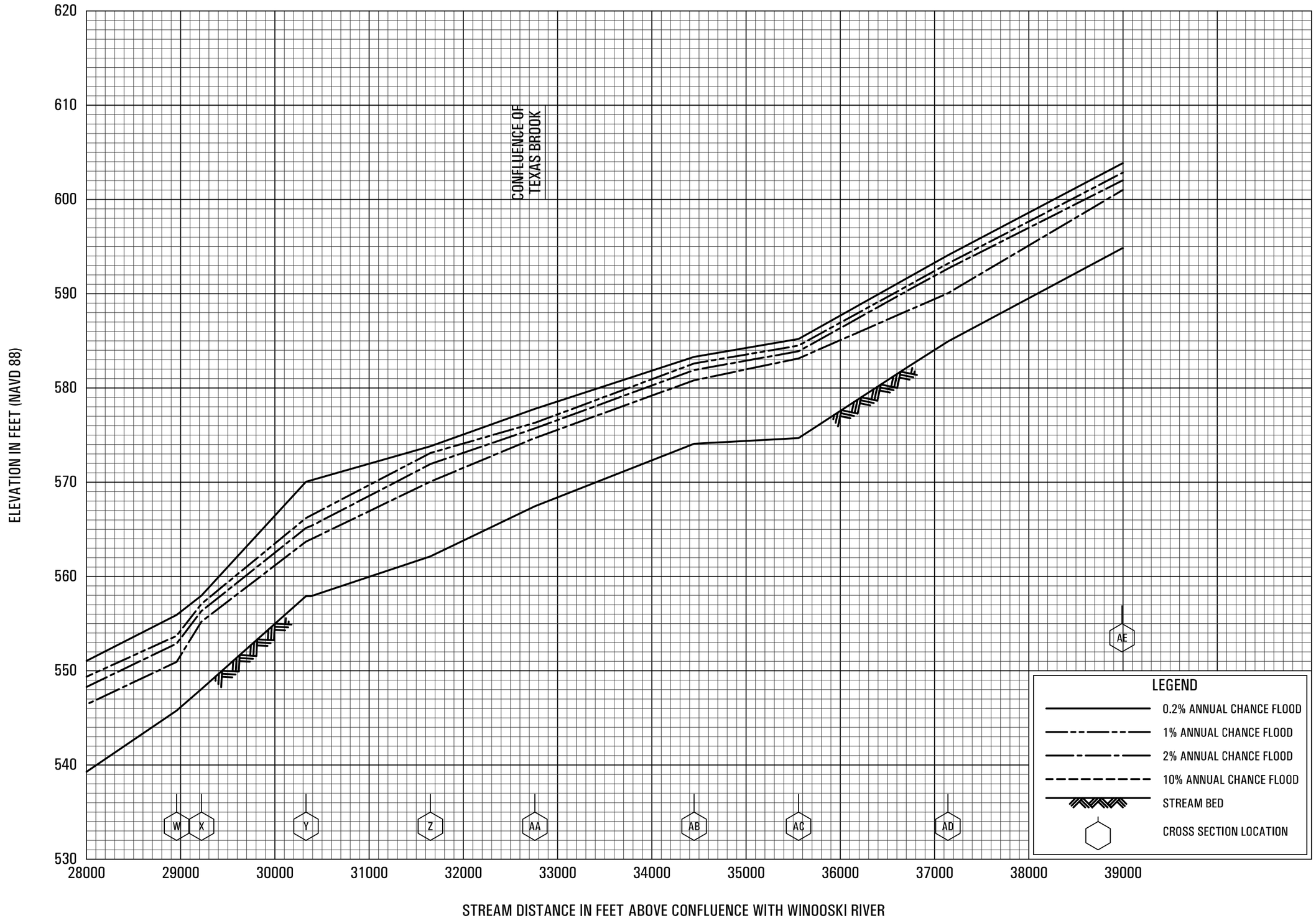

FLOOD PROFILES

HUNTINGTON RIVER

FEDERAL EMERGENCY MANAGEMENT AGENCY

CHITTENDEN COUNTY, VT

(ALL JURISDICTIONS)

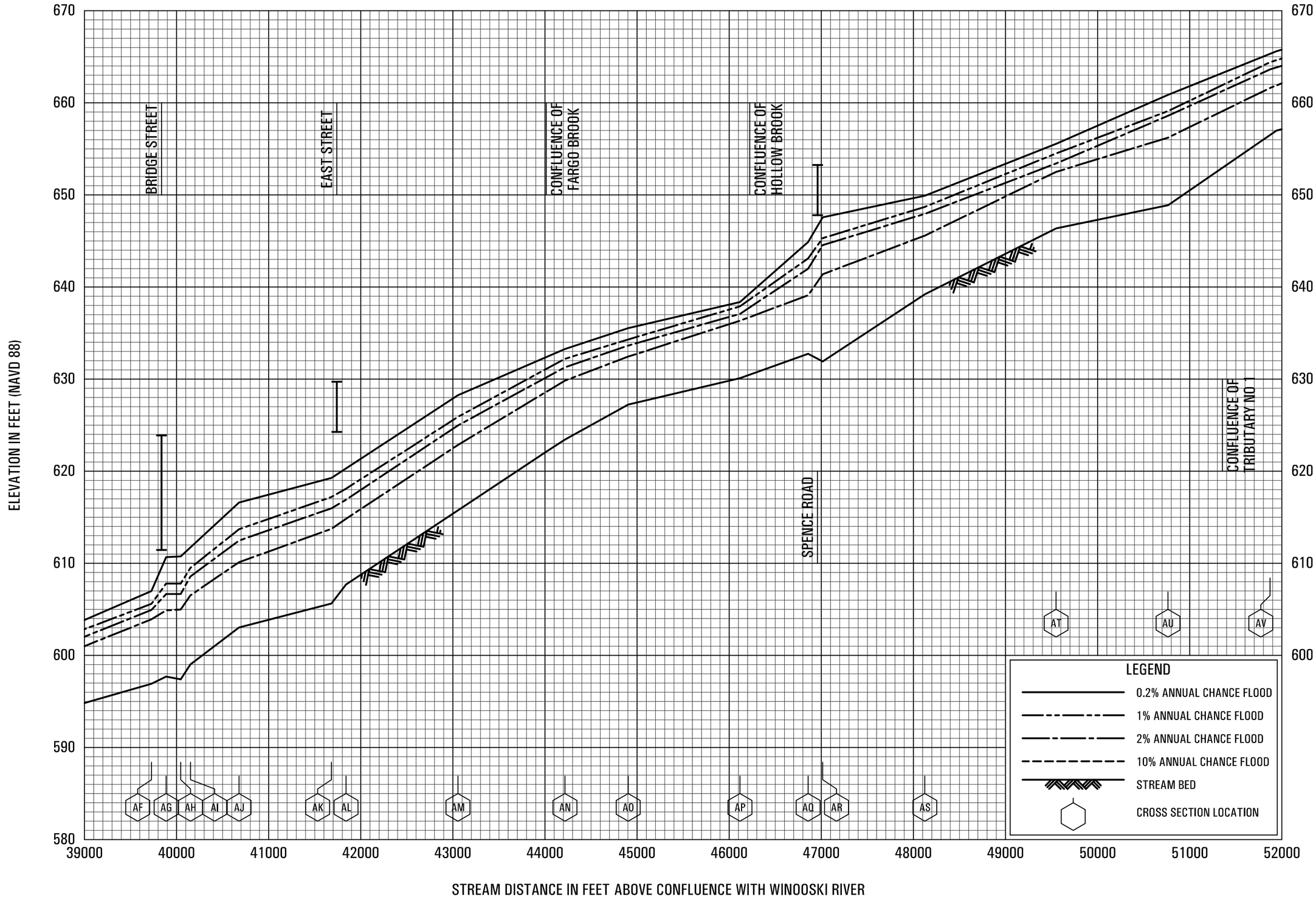

FLOOD PROFILES

HUNTINGTON RIVER

FEDERAL EMERGENCY MANAGEMENT AGENCY

CHITTENDEN COUNTY, VT

(ALL JURISDICTIONS)

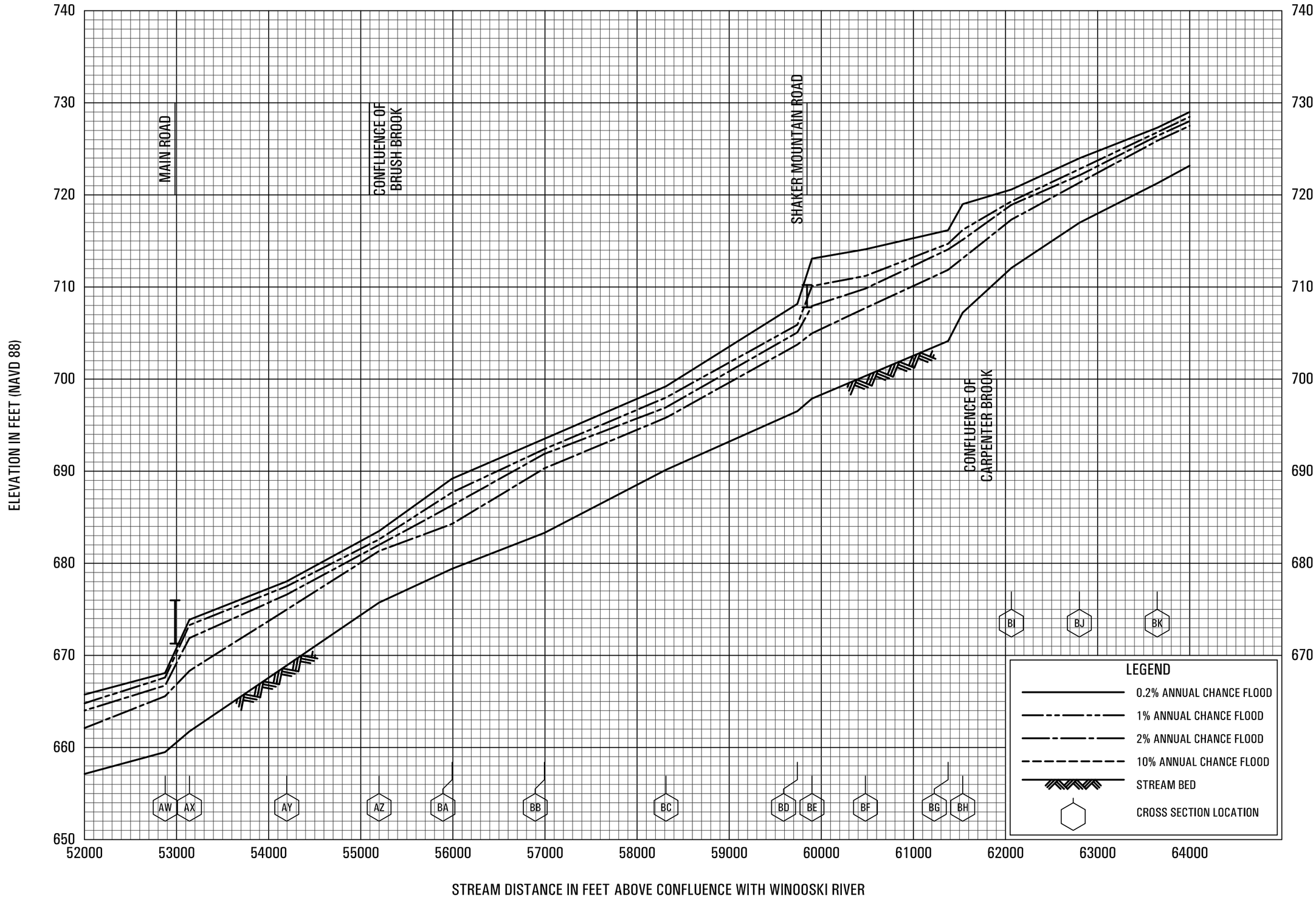

FLOOD PROFILES

HUNTINGTON RIVER

FEDERAL EMERGENCY MANAGEMENT AGENCY

CHITTENDEN COUNTY, VT

(ALL JURISDICTIONS)

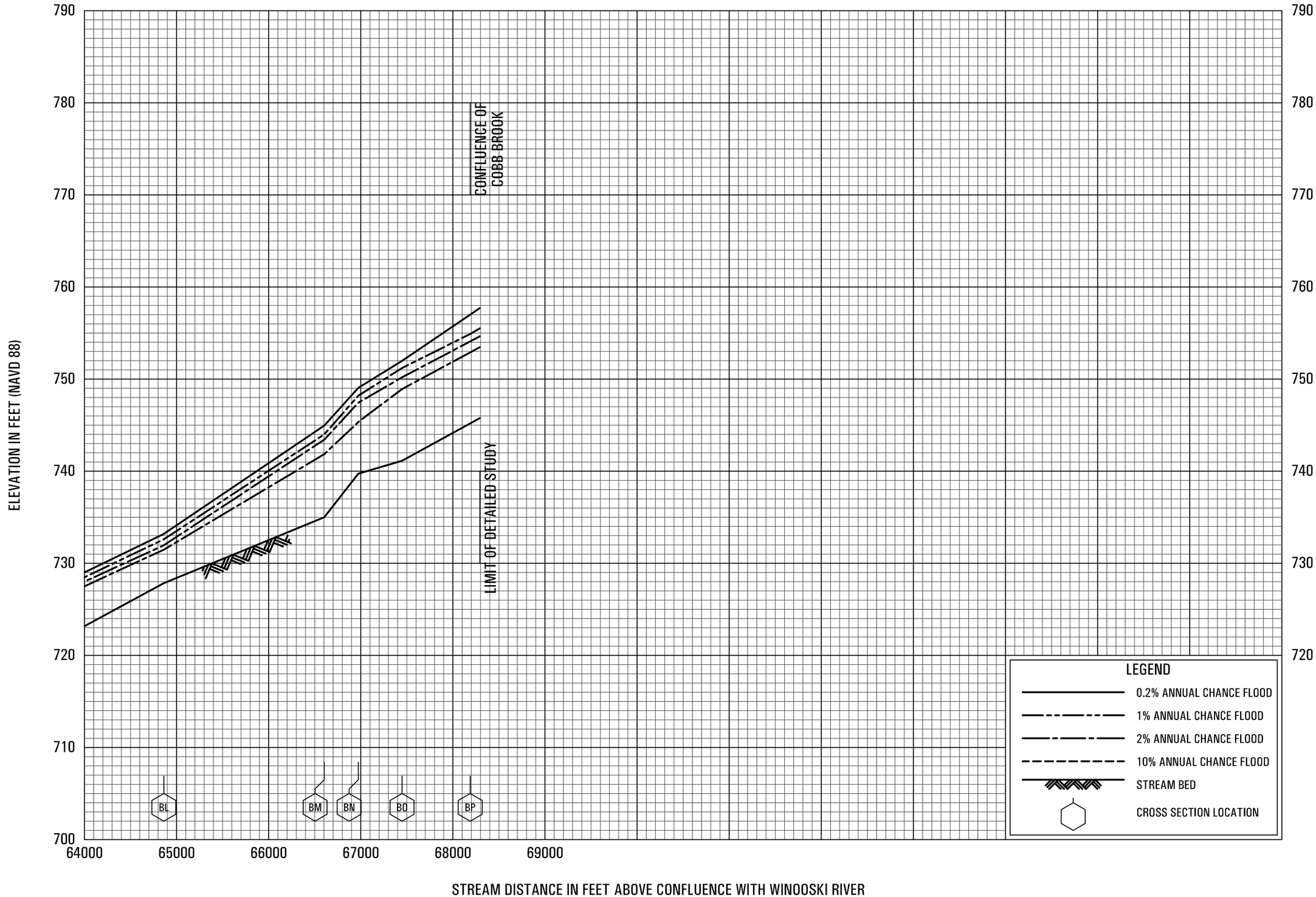

FLOOD PROFILES

HUNTINGTON RIVER

FEDERAL EMERGENCY MANAGEMENT AGENCY

CHITTENDEN COUNTY, VT

(ALL JURISDICTIONS)

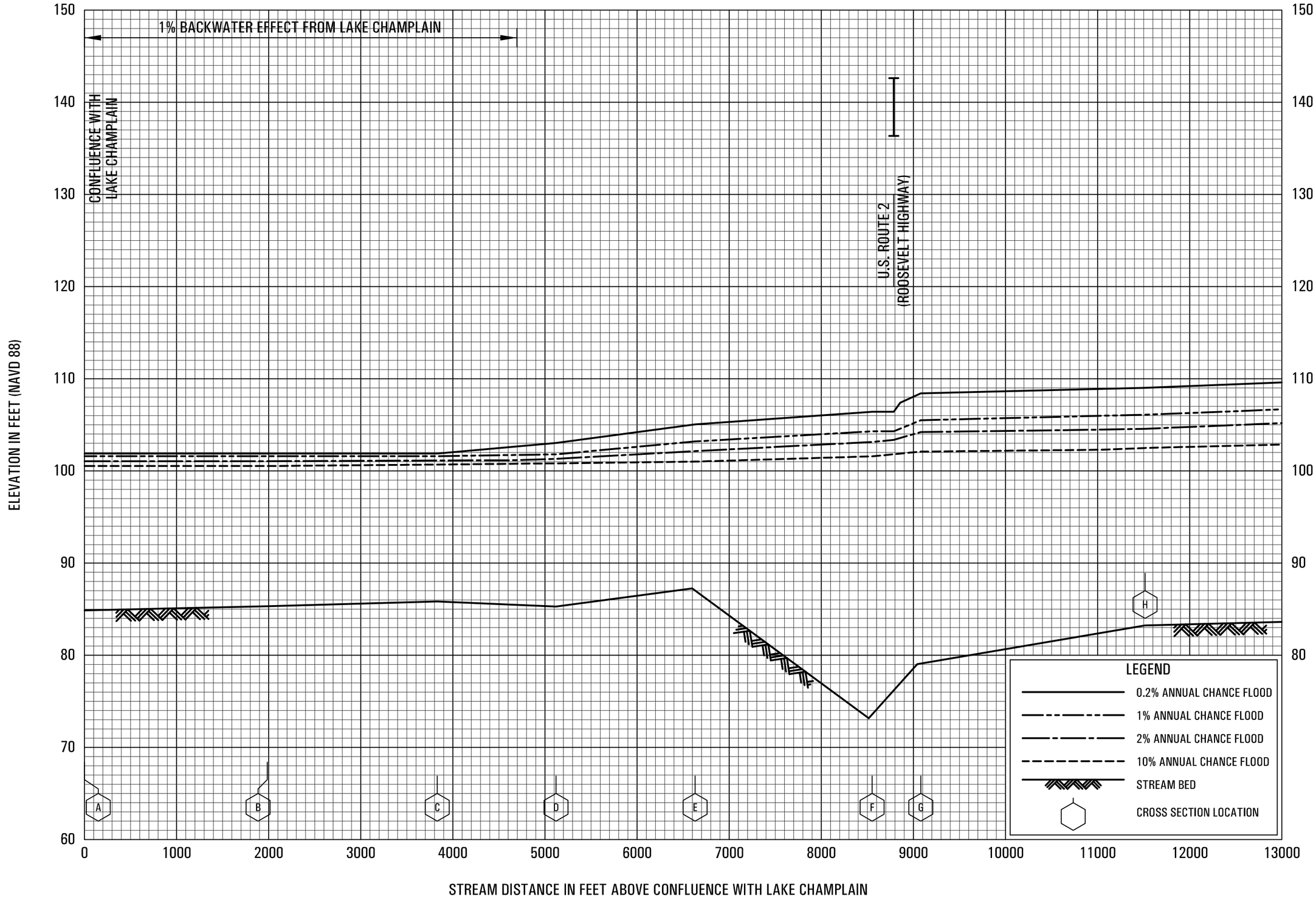

FLOOD PROFILES

LAMOILLE RIVER

FEDERAL EMERGENCY MANAGEMENT AGENCY

CHITTENDEN COUNTY, VT

(ALL JURISDICTIONS)

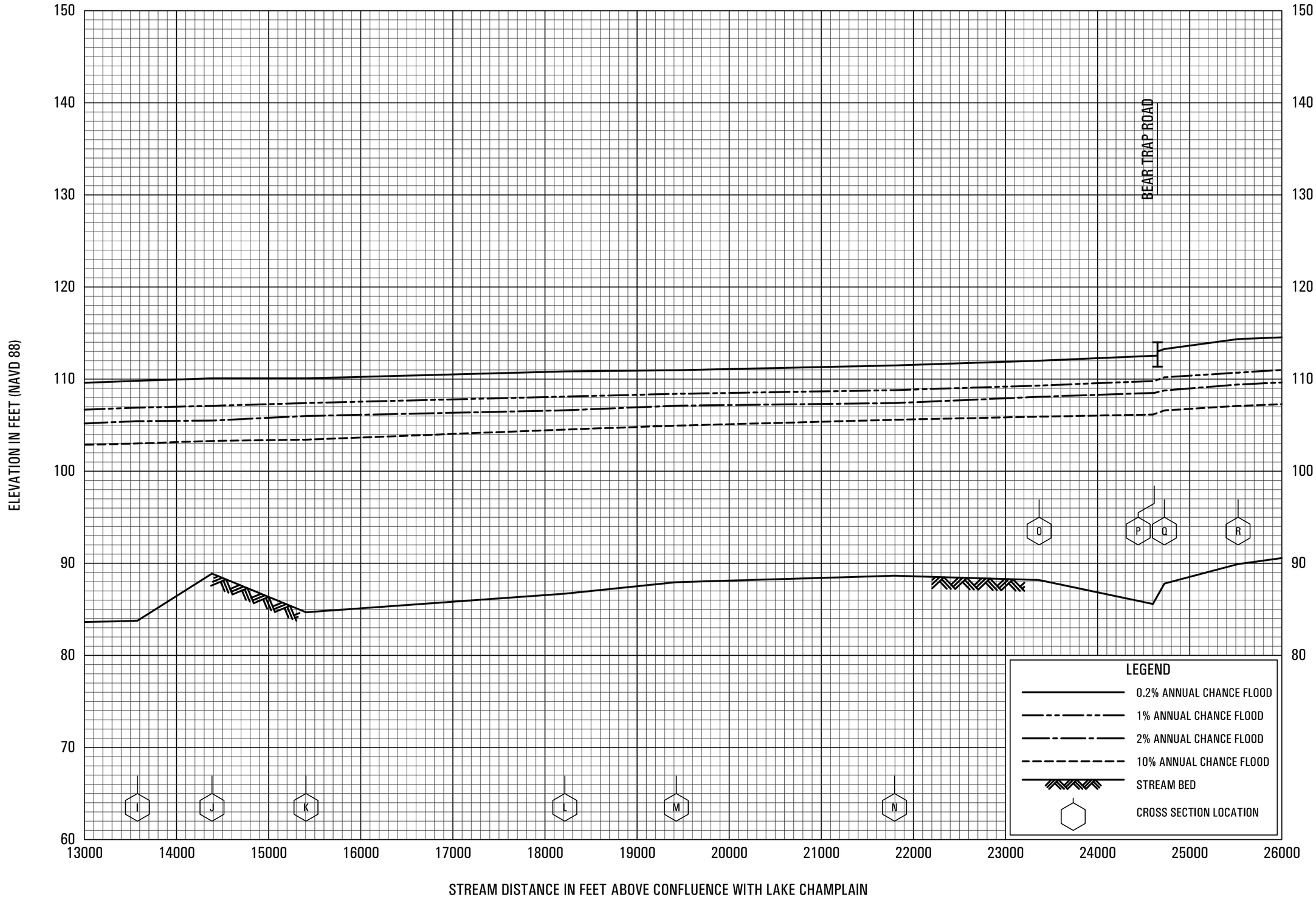

FLOOD PROFILES

LAMOILLE RIVER

FEDERAL EMERGENCY MANAGEMENT AGENCY

CHITTENDEN COUNTY, VT

(ALL JURISDICTIONS)

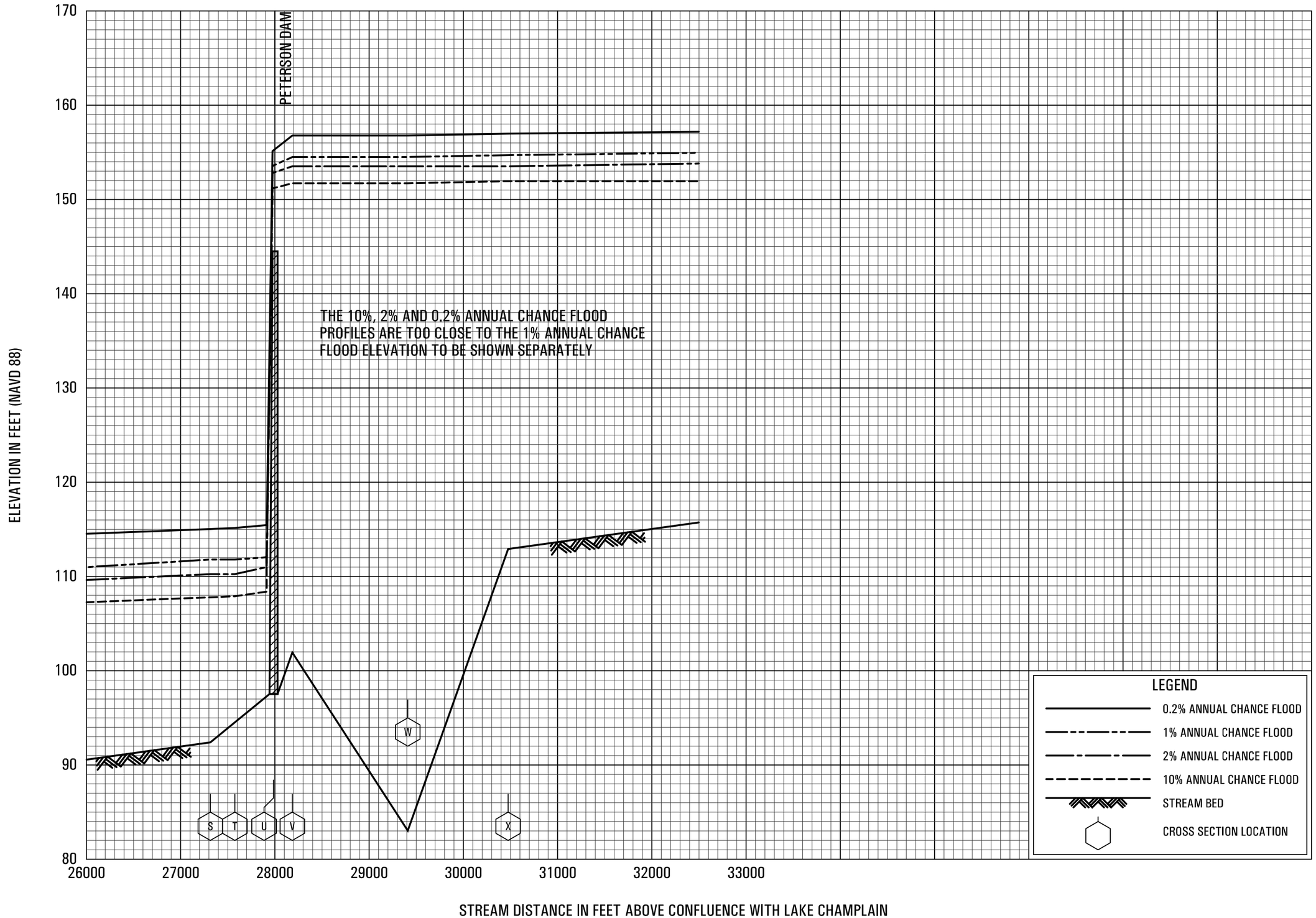

FLOOD PROFILES

LAMOILLE RIVER

FEDERAL EMERGENCY MANAGEMENT AGENCY

CHITTENDEN COUNTY, VT

(ALL JURISDICTIONS)

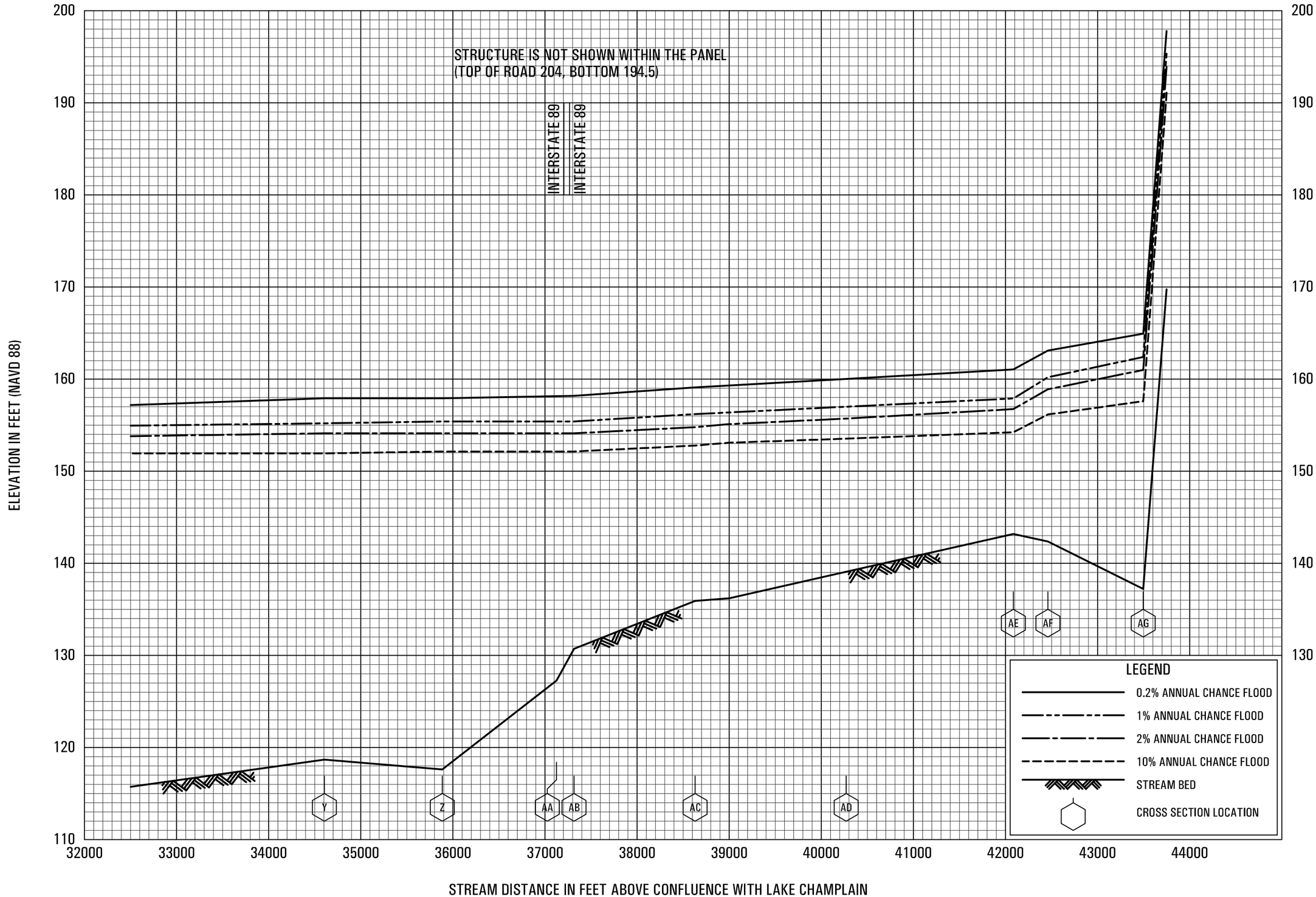

FLOOD PROFILES

LAMOILLE RIVER

FEDERAL EMERGENCY MANAGEMENT AGENCY

CHITTENDEN COUNTY, VT

(ALL JURISDICTIONS)

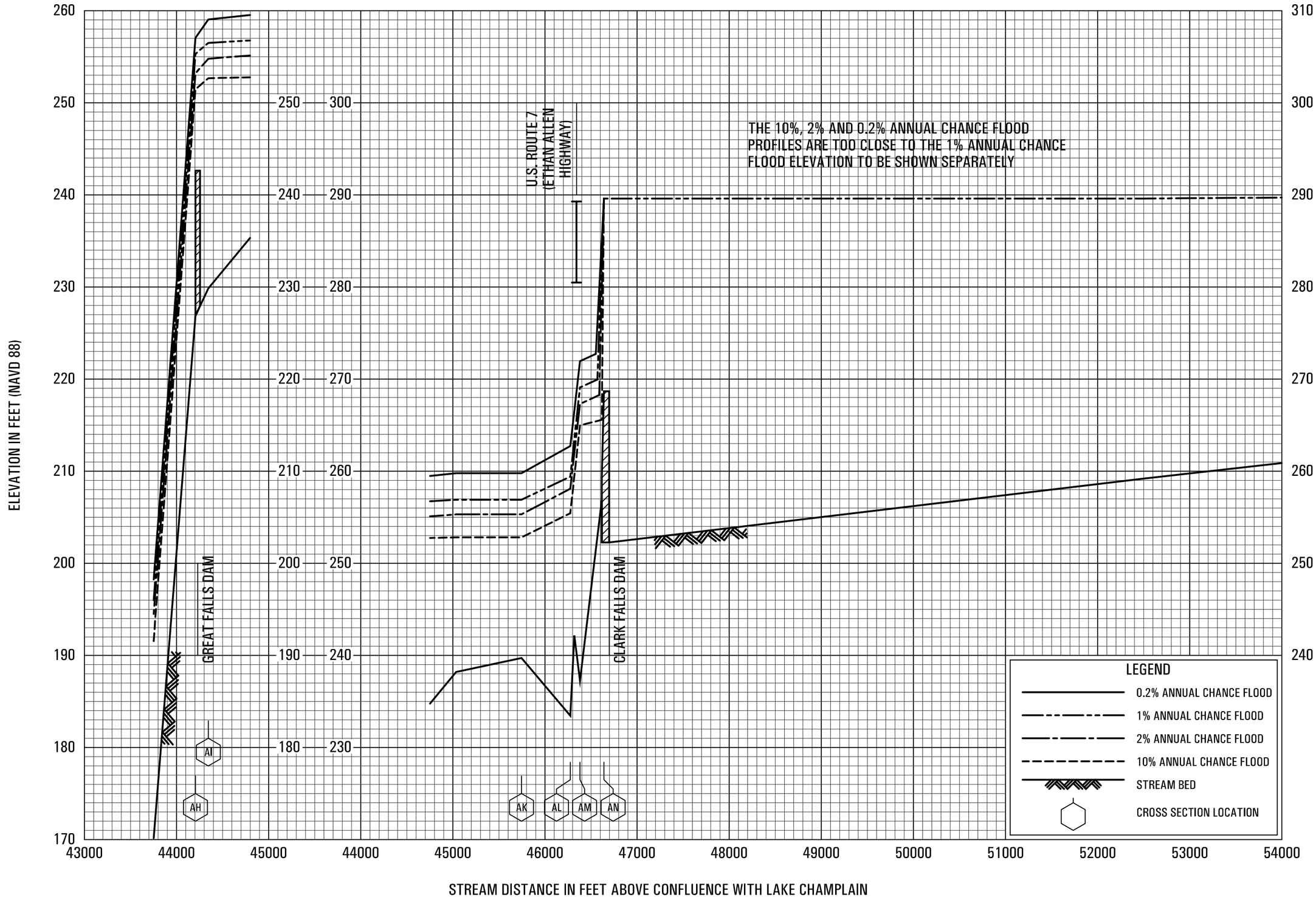

FLOOD PROFILES

LAMOILLE RIVER

FEDERAL EMERGENCY MANAGEMENT AGENCY

CHITTENDEN COUNTY, VT

(ALL JURISDICTIONS)

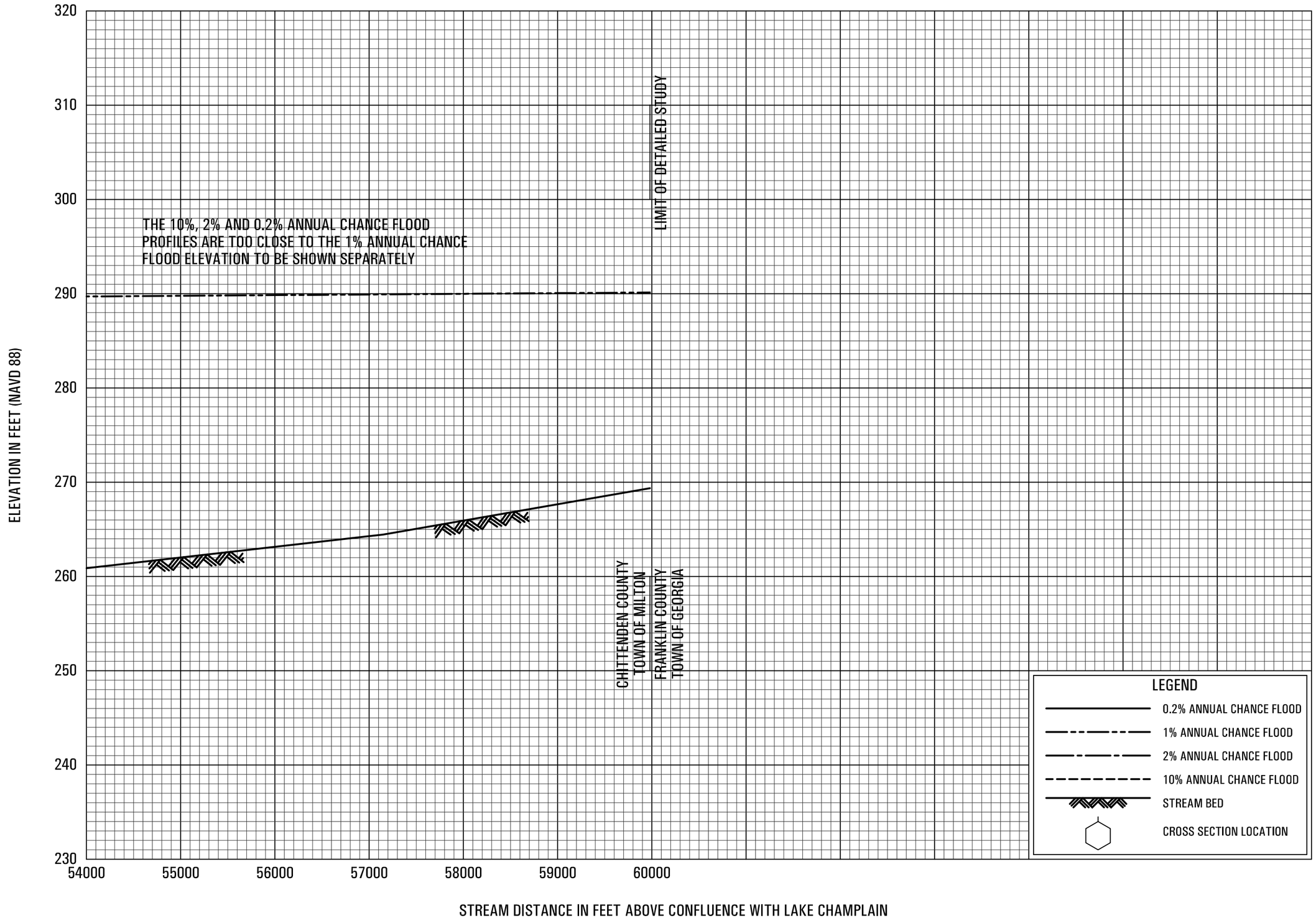

FLOOD PROFILES

LAMOILLE RIVER

FEDERAL EMERGENCY MANAGEMENT AGENCY

CHITTENDEN COUNTY, VT

(ALL JURISDICTIONS)

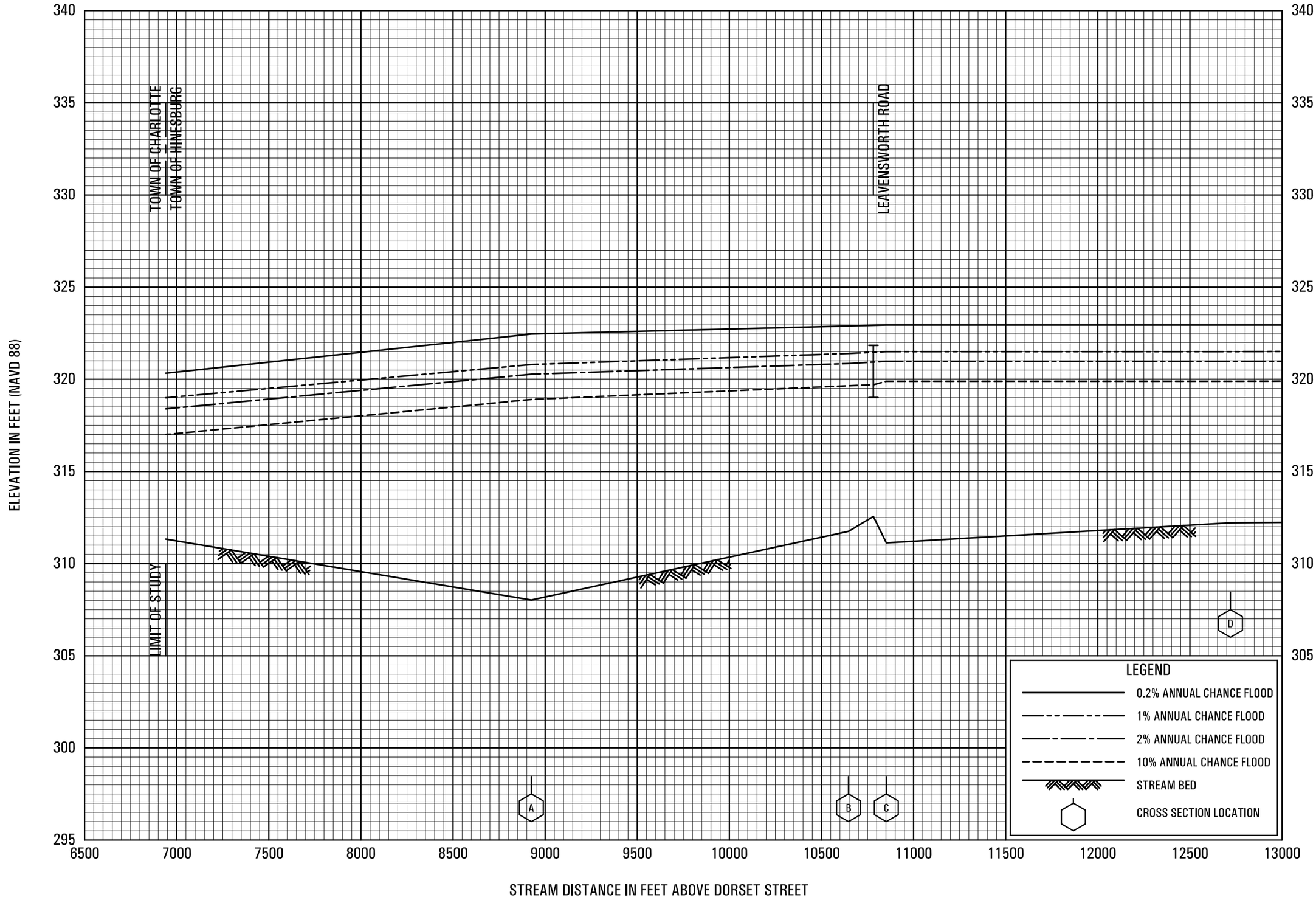

FLOOD PROFILES

LAPLATTE RIVER

FEDERAL EMERGENCY MANAGEMENT AGENCY

CHITTENDEN COUNTY, VT

(ALL JURISDICTIONS)

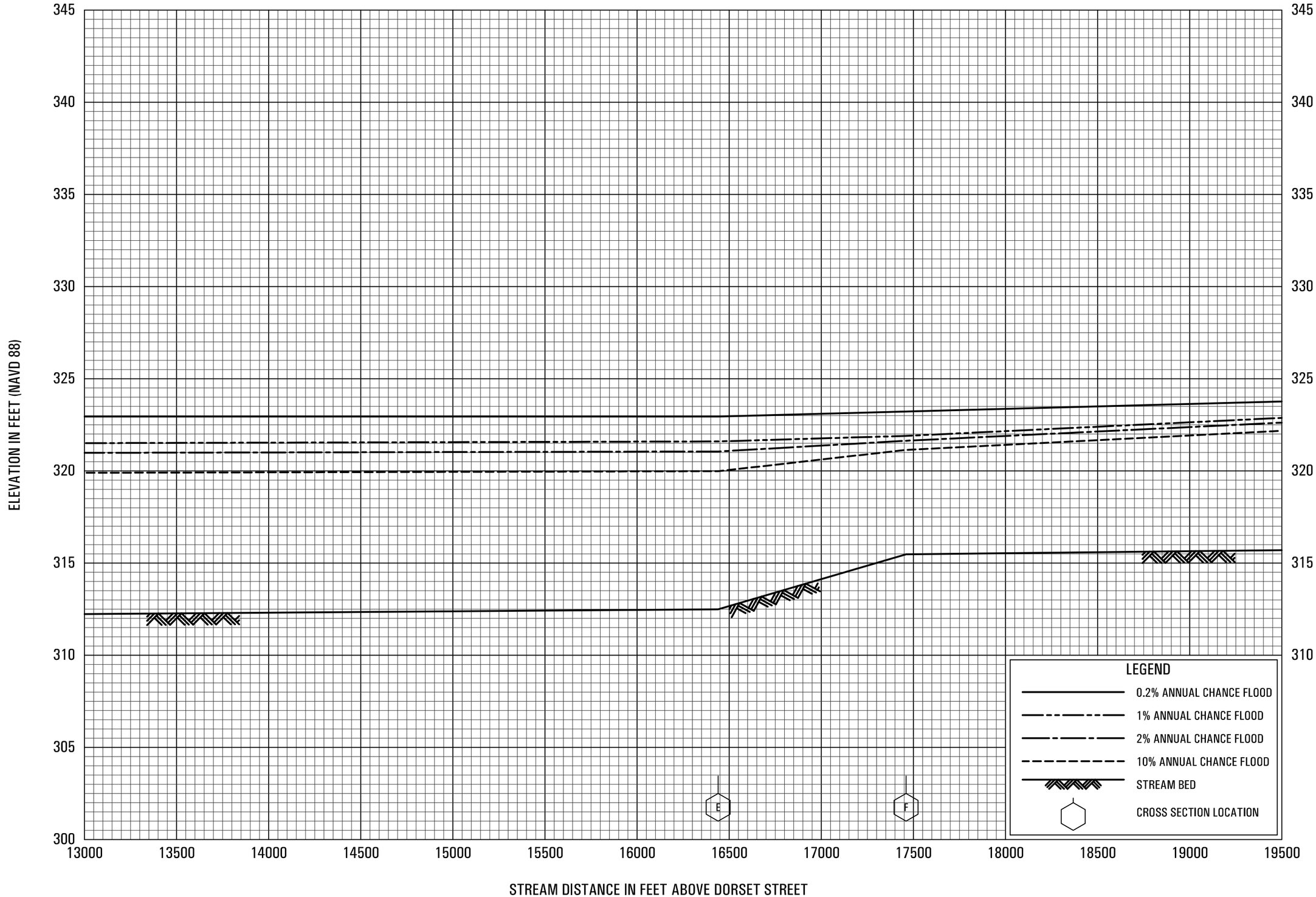

FLOOD PROFILES

LAPLATTE RIVER

FEDERAL EMERGENCY MANAGEMENT AGENCY

CHITTENDEN COUNTY, VT

(ALL JURISDICTIONS)

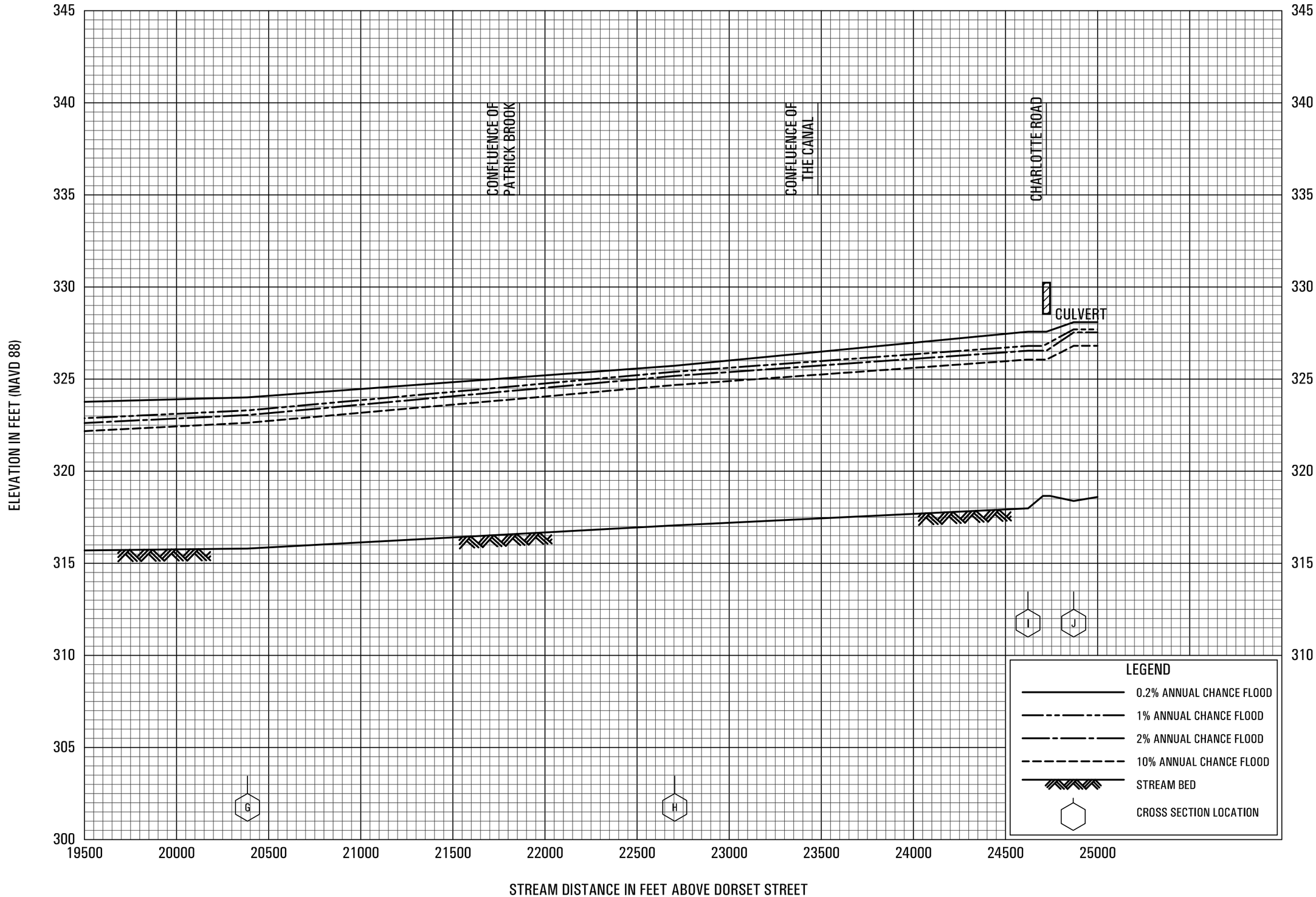

FLOOD PROFILES

LAPLATTE RIVER

FEDERAL EMERGENCY MANAGEMENT AGENCY

CHITTENDEN COUNTY, VT

(ALL JURISDICTIONS)



FLOOD PROFILES

LAPLATTE RIVER

FEDERAL EMERGENCY MANAGEMENT AGENCY

CHITTENDEN COUNTY, VT

(ALL JURISDICTIONS)

36P

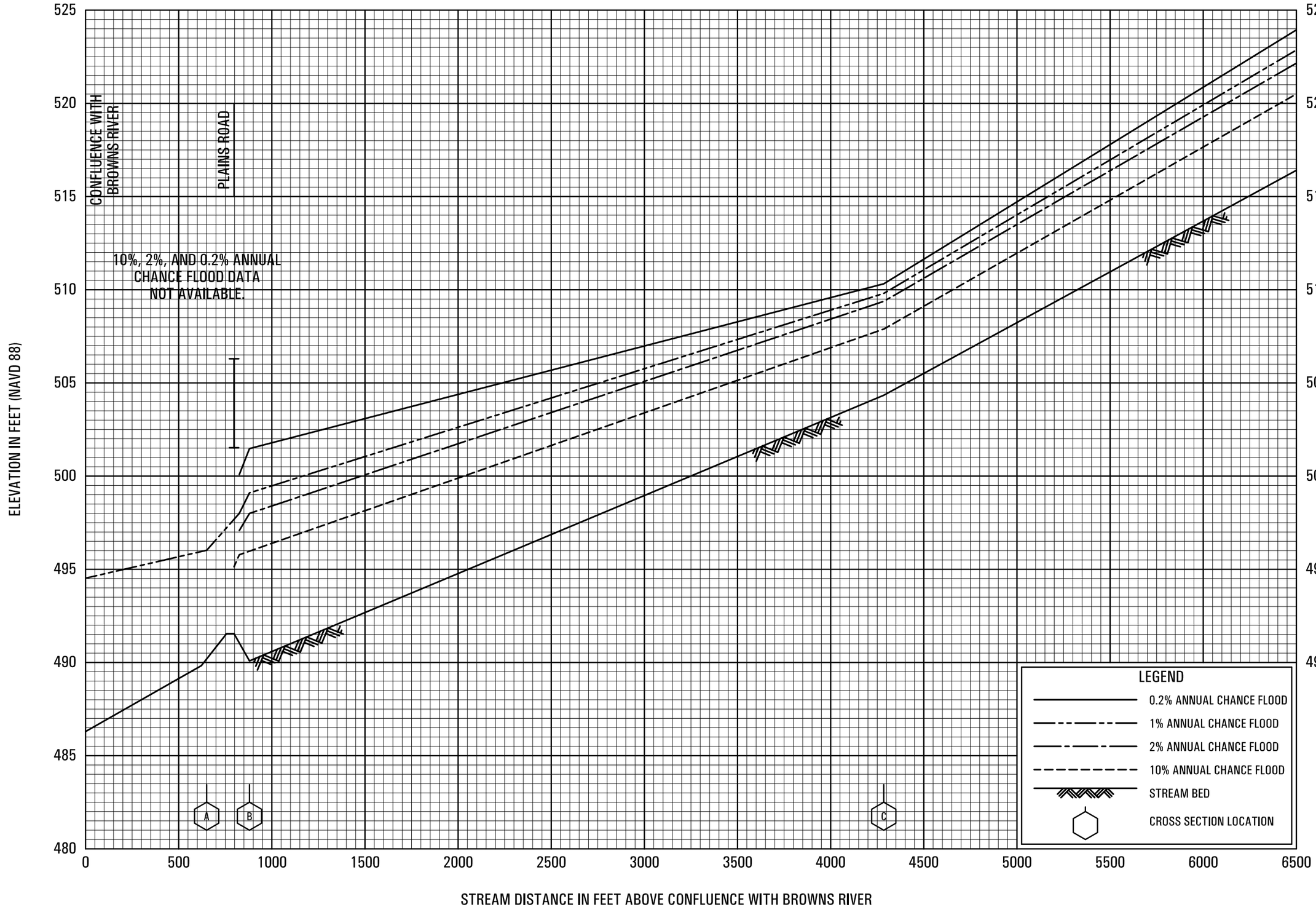

FLOOD PROFILES

LEE RIVER

FEDERAL EMERGENCY MANAGEMENT AGENCY

CHITTENDEN COUNTY, VT

(ALL JURISDICTIONS)

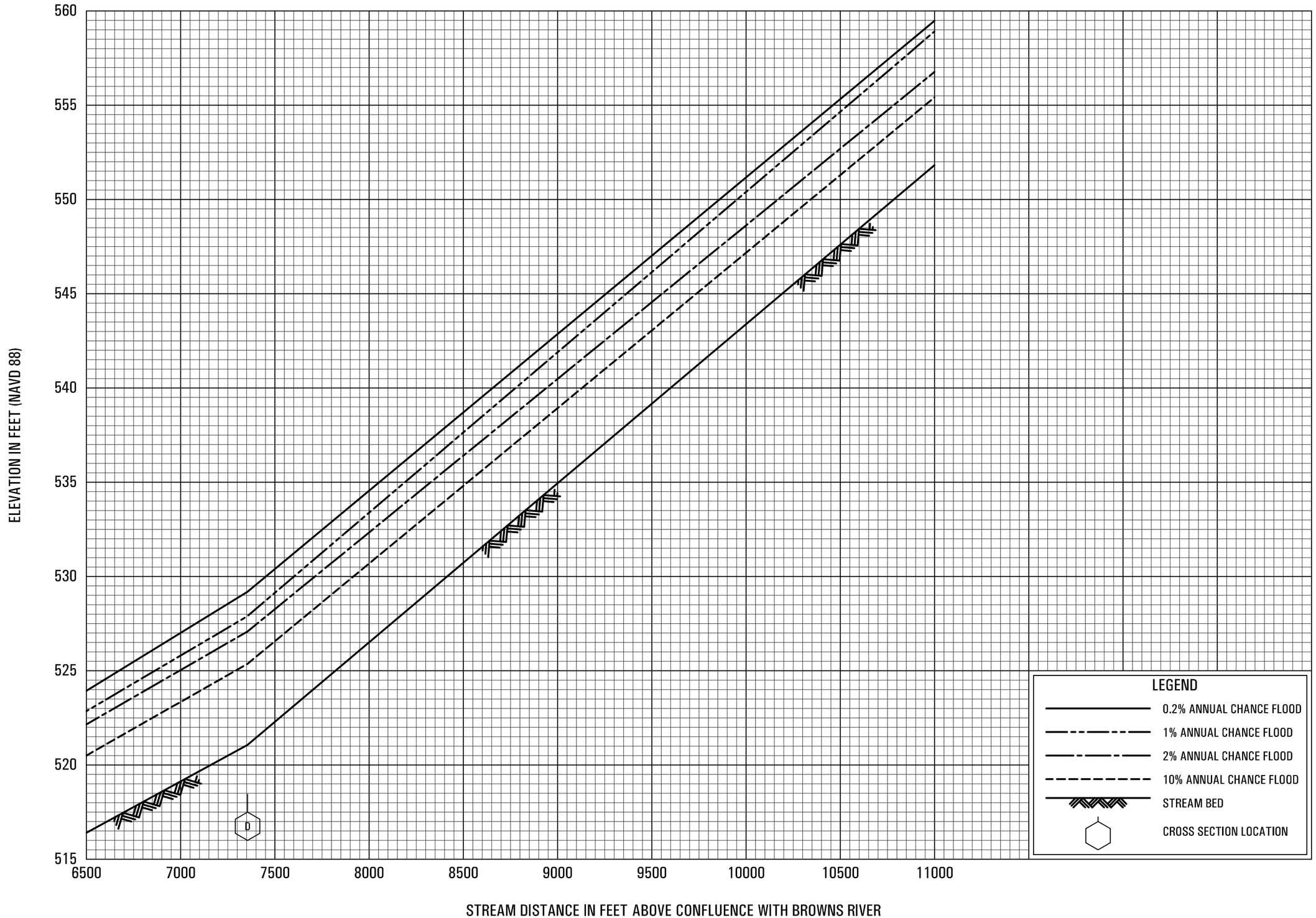

FLOOD PROFILES

LEE RIVER

FEDERAL EMERGENCY MANAGEMENT AGENCY

CHITTENDEN COUNTY, VT

(ALL JURISDICTIONS)

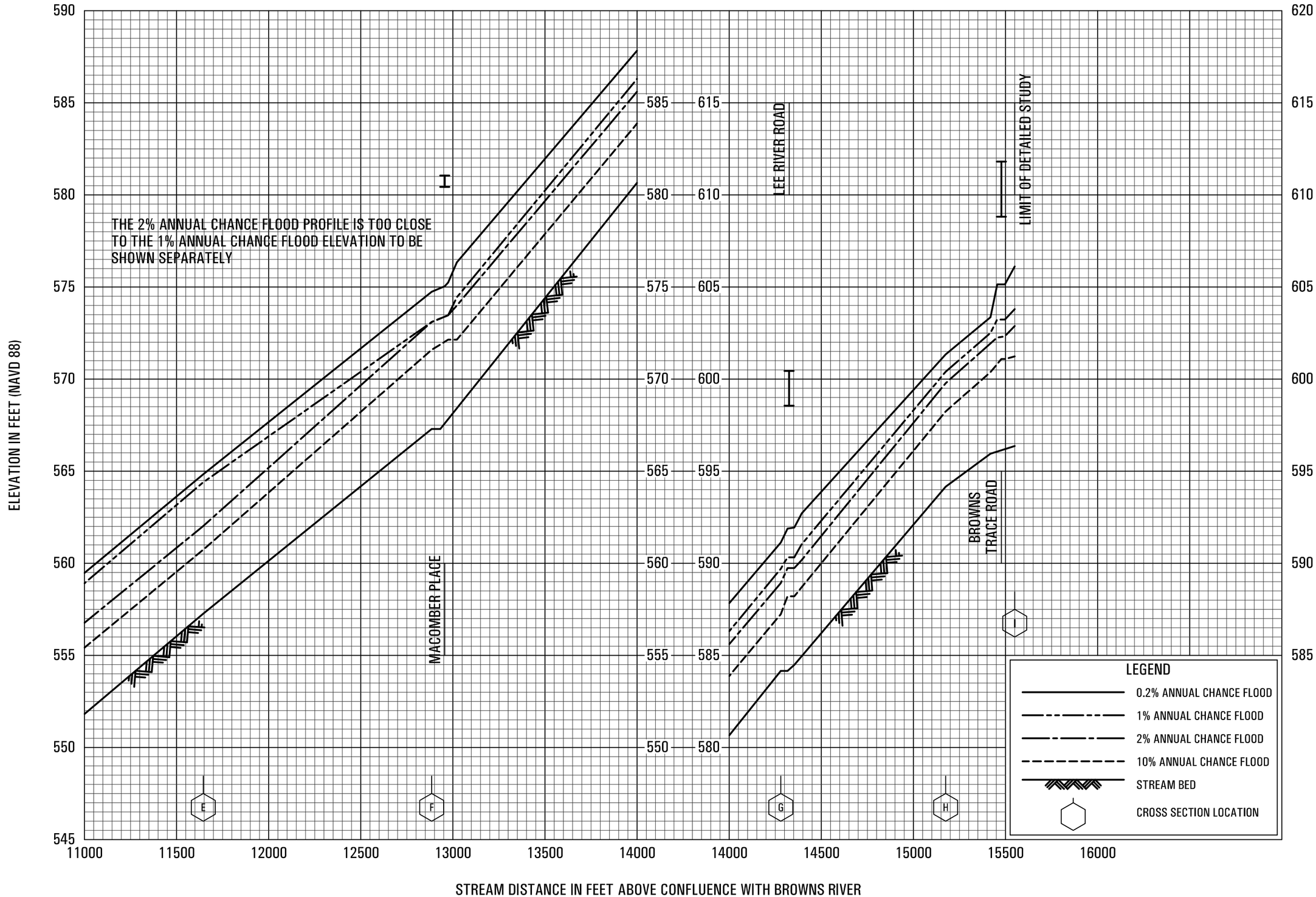

FLOOD PROFILES

LEE RIVER

FEDERAL EMERGENCY MANAGEMENT AGENCY

CHITTENDEN COUNTY, VT

(ALL JURISDICTIONS)

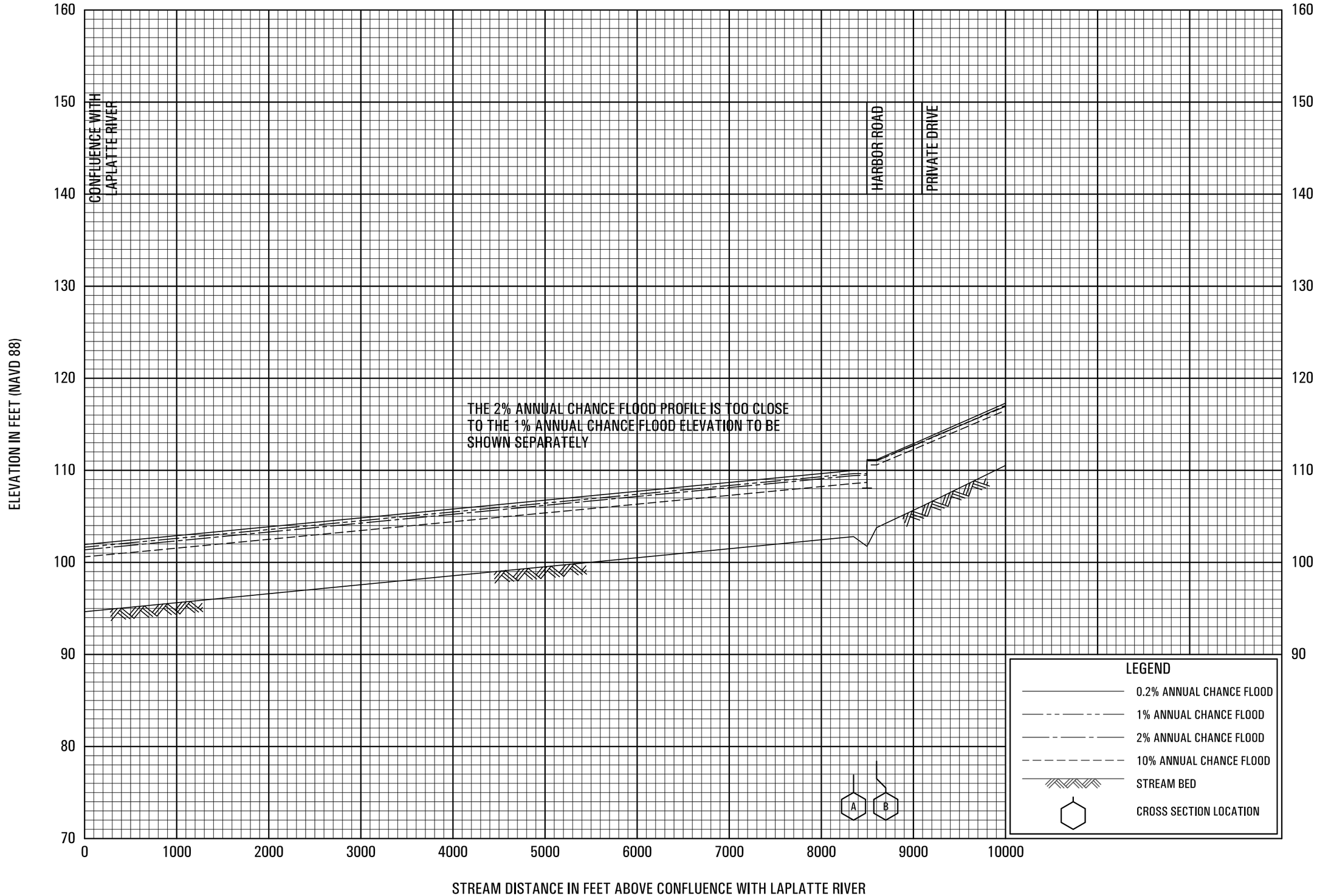

FLOOD PROFILES

McCABES BROOK

FEDERAL EMERGENCY MANAGEMENT AGENCY

CHITTENDEN COUNTY, VT

ALL JURISDICTIONS

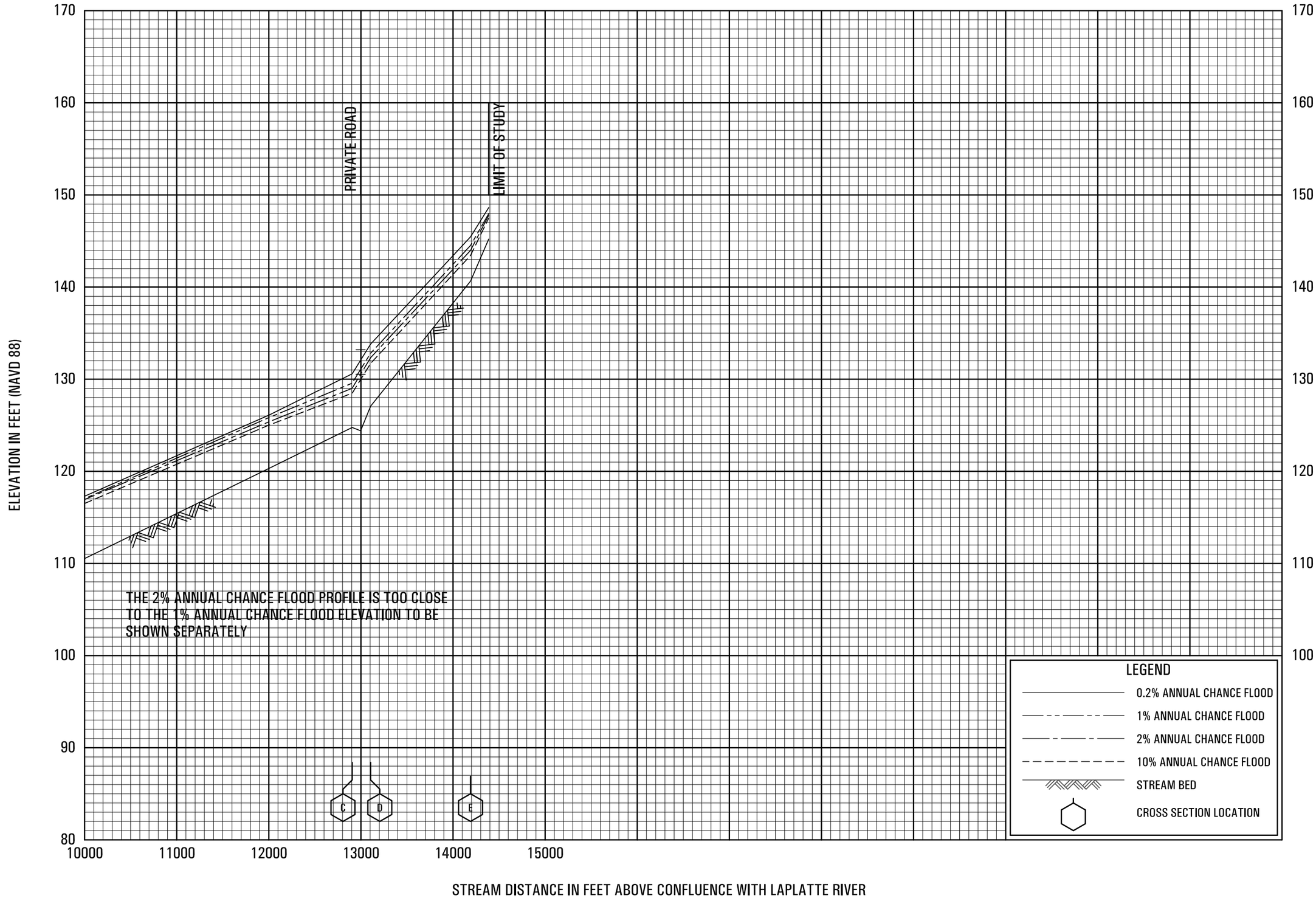

FLOOD PROFILES

McCABES BROOK

FEDERAL EMERGENCY MANAGEMENT AGENCY

CHITTENDEN COUNTY, VT

ALL JURISDICTIONS

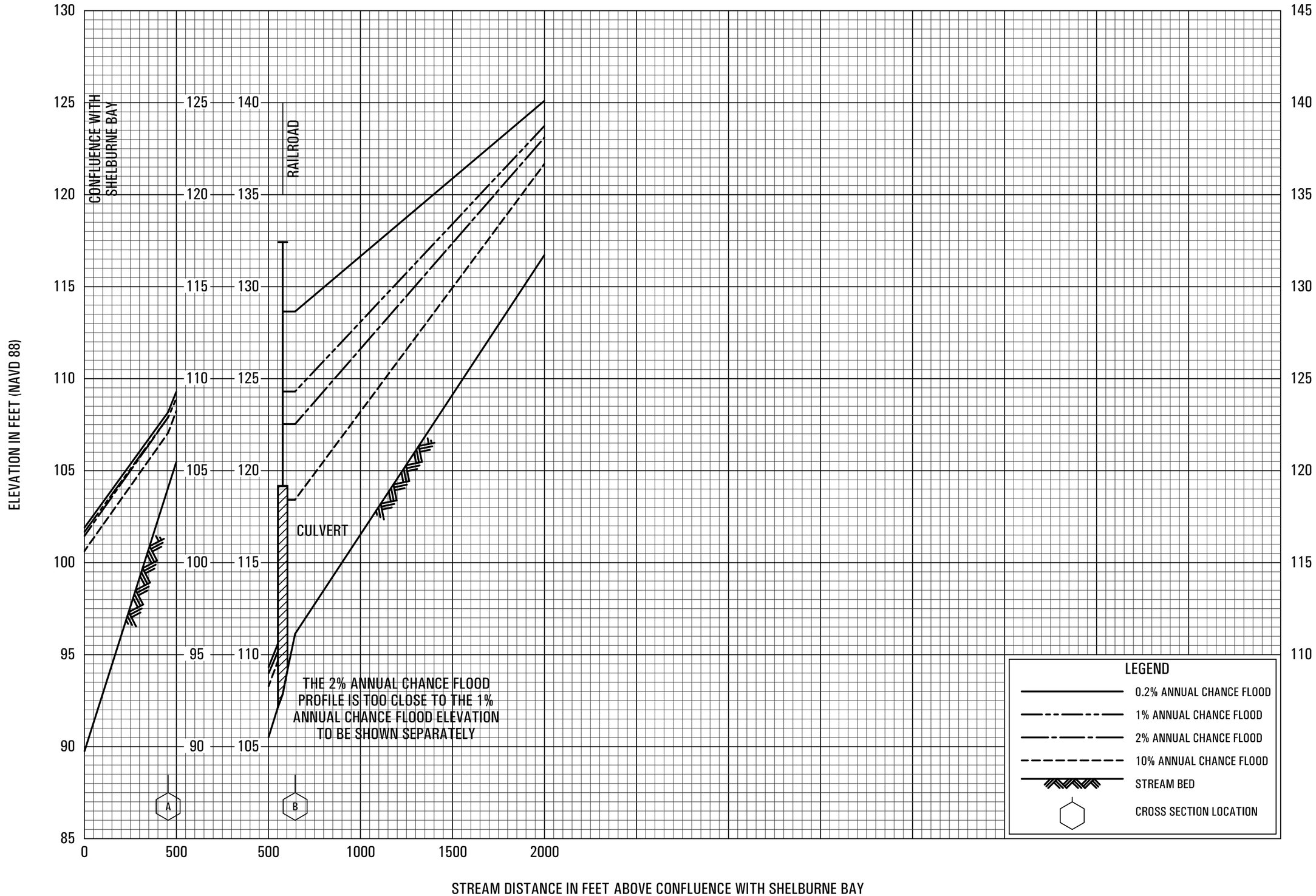

FLOOD PROFILES

MUNROE BROOK

FEDERAL EMERGENCY MANAGEMENT AGENCY

CHITTENDEN COUNTY, VT

(ALL JURISDICTIONS)

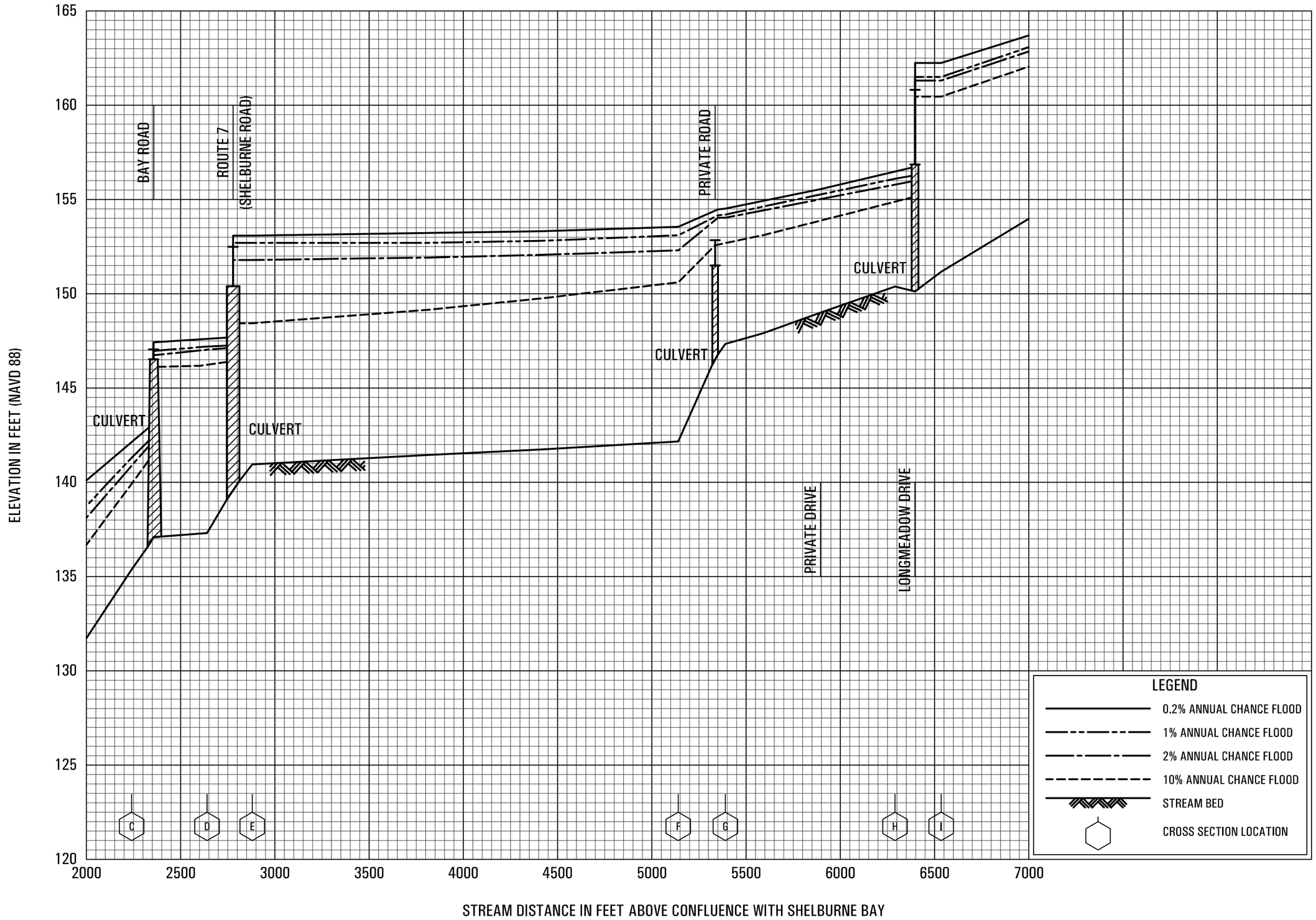

FLOOD PROFILES

MUNROE BROOK

FEDERAL EMERGENCY MANAGEMENT AGENCY

CHITTENDEN COUNTY, VT

(ALL JURISDICTIONS)

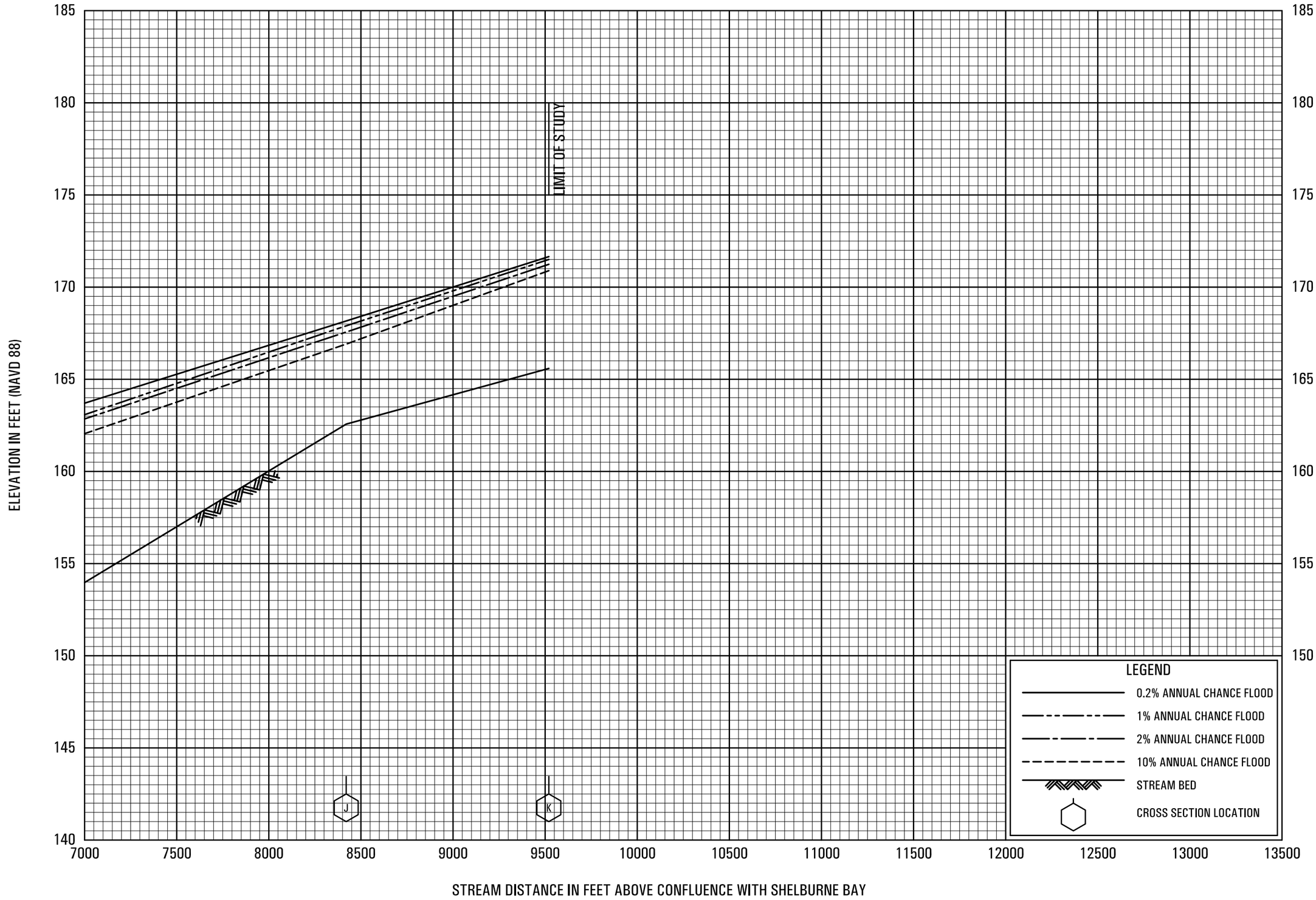

FLOOD PROFILES

MUNROE BROOK

FEDERAL EMERGENCY MANAGEMENT AGENCY

CHITTENDEN COUNTY, VT

(ALL JURISDICTIONS)

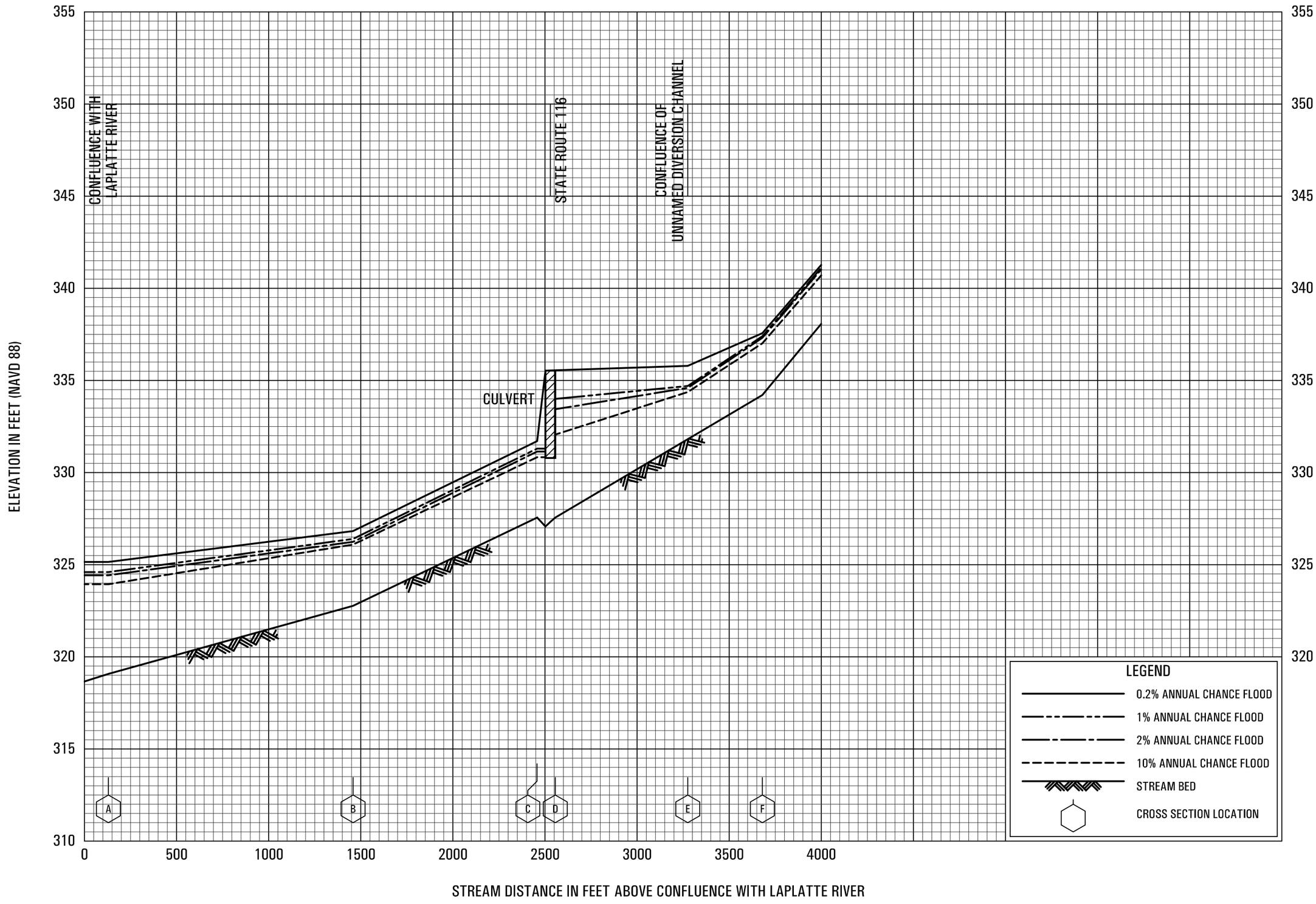

FLOOD PROFILES

PATRICK BROOK

FEDERAL EMERGENCY MANAGEMENT AGENCY

CHITTENDEN COUNTY, VT

(ALL JURISDICTIONS)

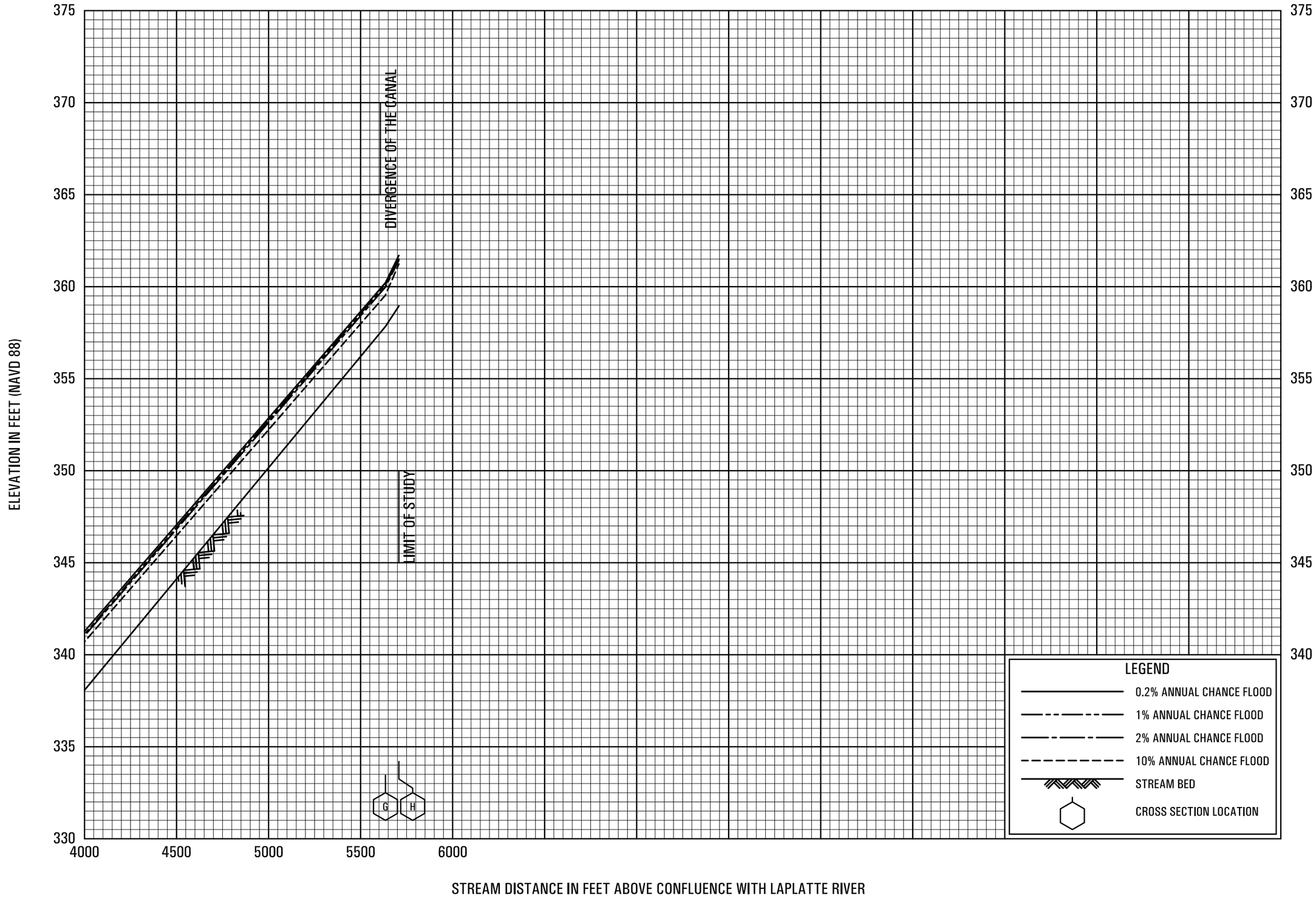

FLOOD PROFILES

PATRICK BROOK

FEDERAL EMERGENCY MANAGEMENT AGENCY

CHITTENDEN COUNTY, VT

(ALL JURISDICTIONS)

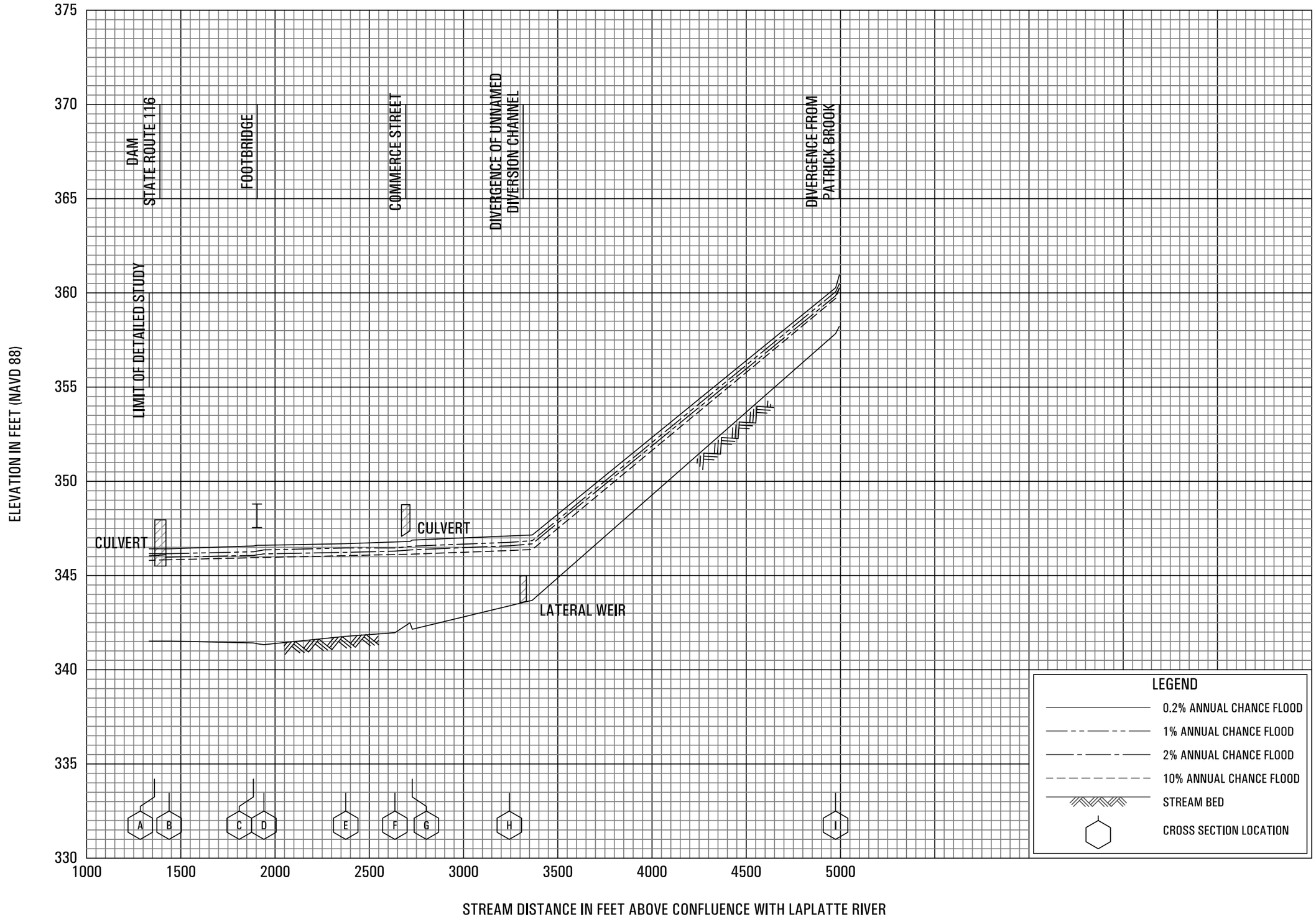

FLOOD PROFILES

THE CANAL

FEDERAL EMERGENCY MANAGEMENT AGENCY

CHITTENDEN COUNTY, VT

ALL JURISDICTIONS

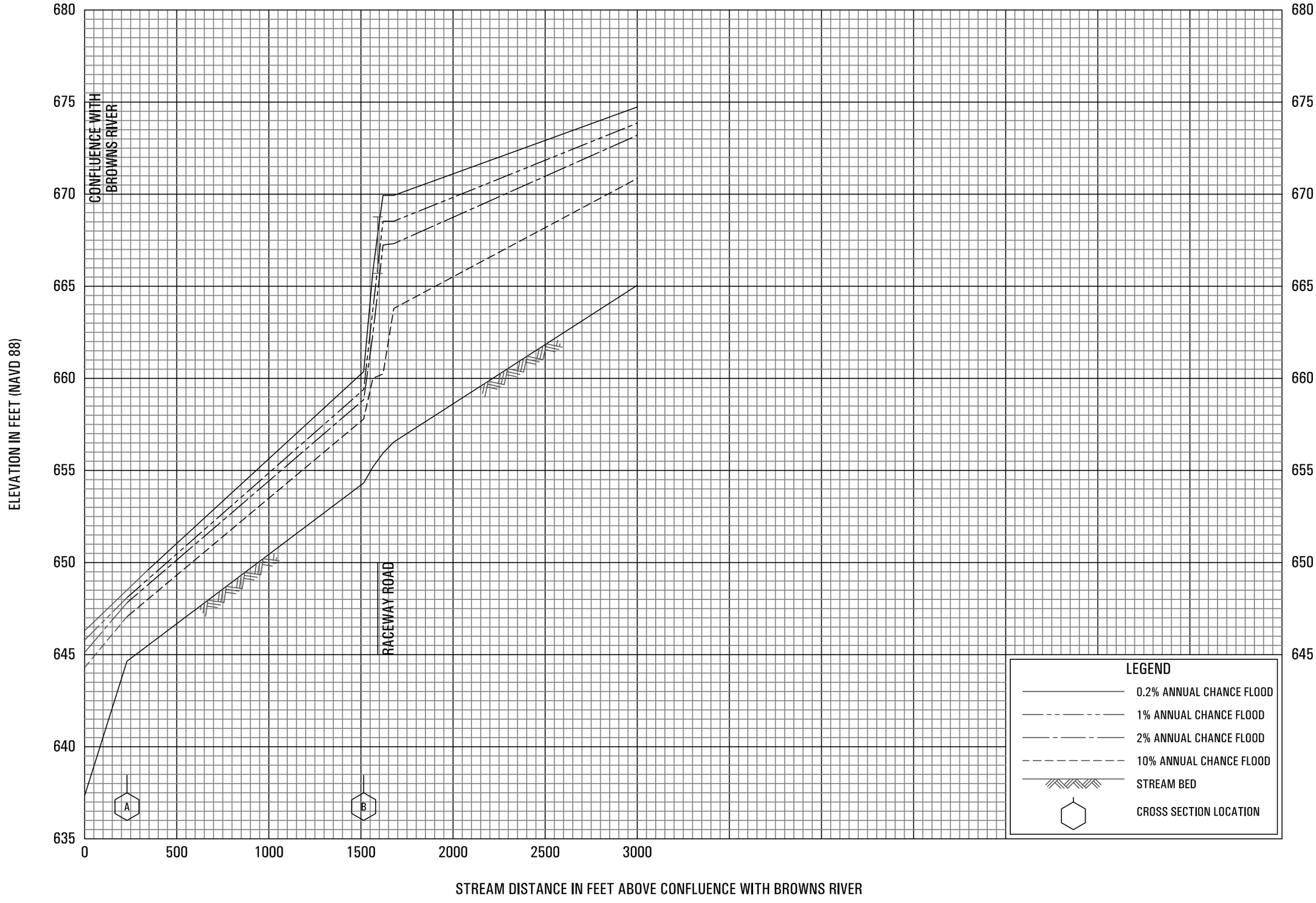

FLOOD PROFILES

THE CREEK

FEDERAL EMERGENCY MANAGEMENT AGENCY

CHITTENDEN COUNTY, VT

(ALL JURISDICTIONS)

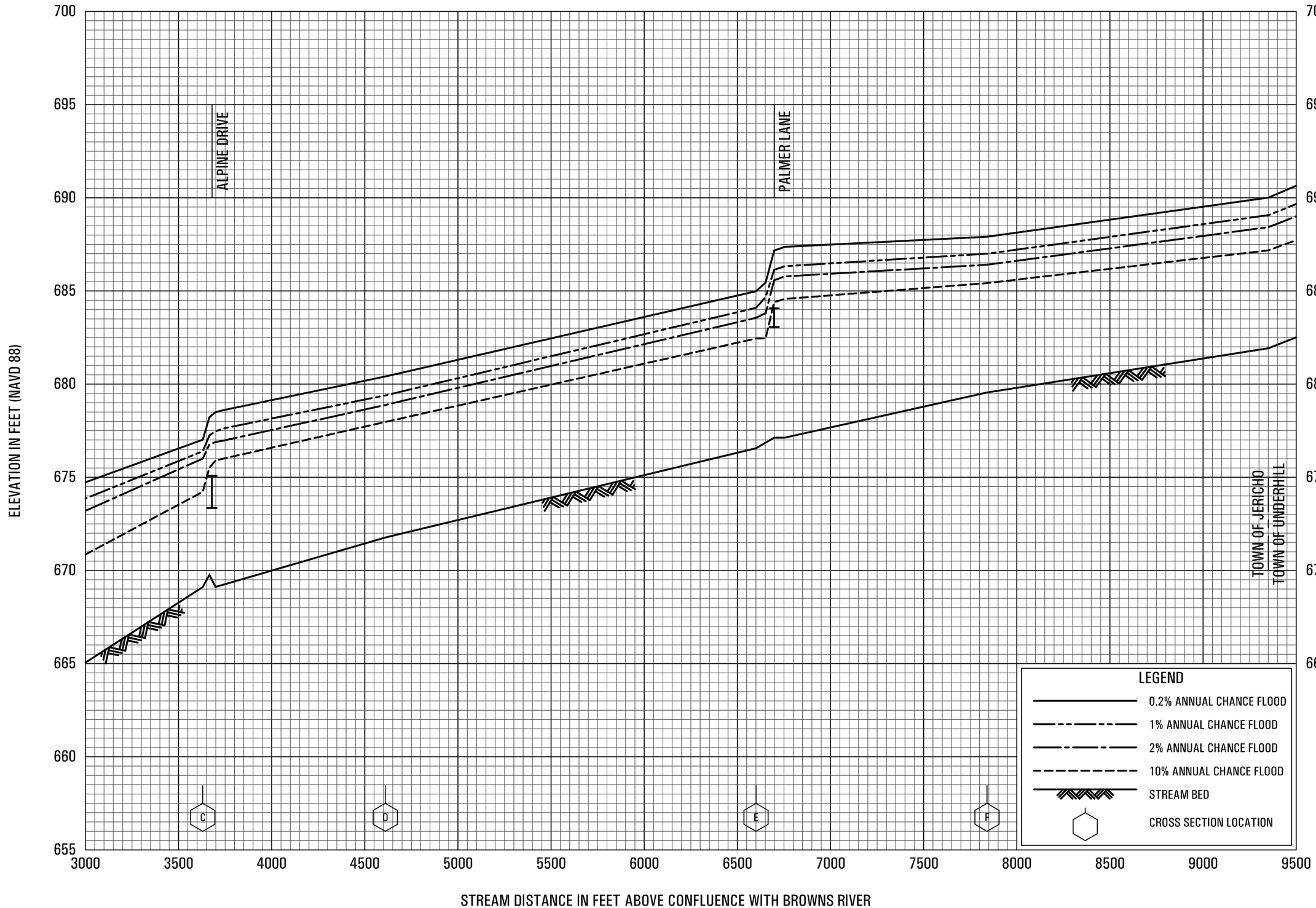

FLOOD PROFILES

THE CREEK

FEDERAL EMERGENCY MANAGEMENT AGENCY

CHITTENDEN COUNTY, VT

(ALL JURISDICTIONS)

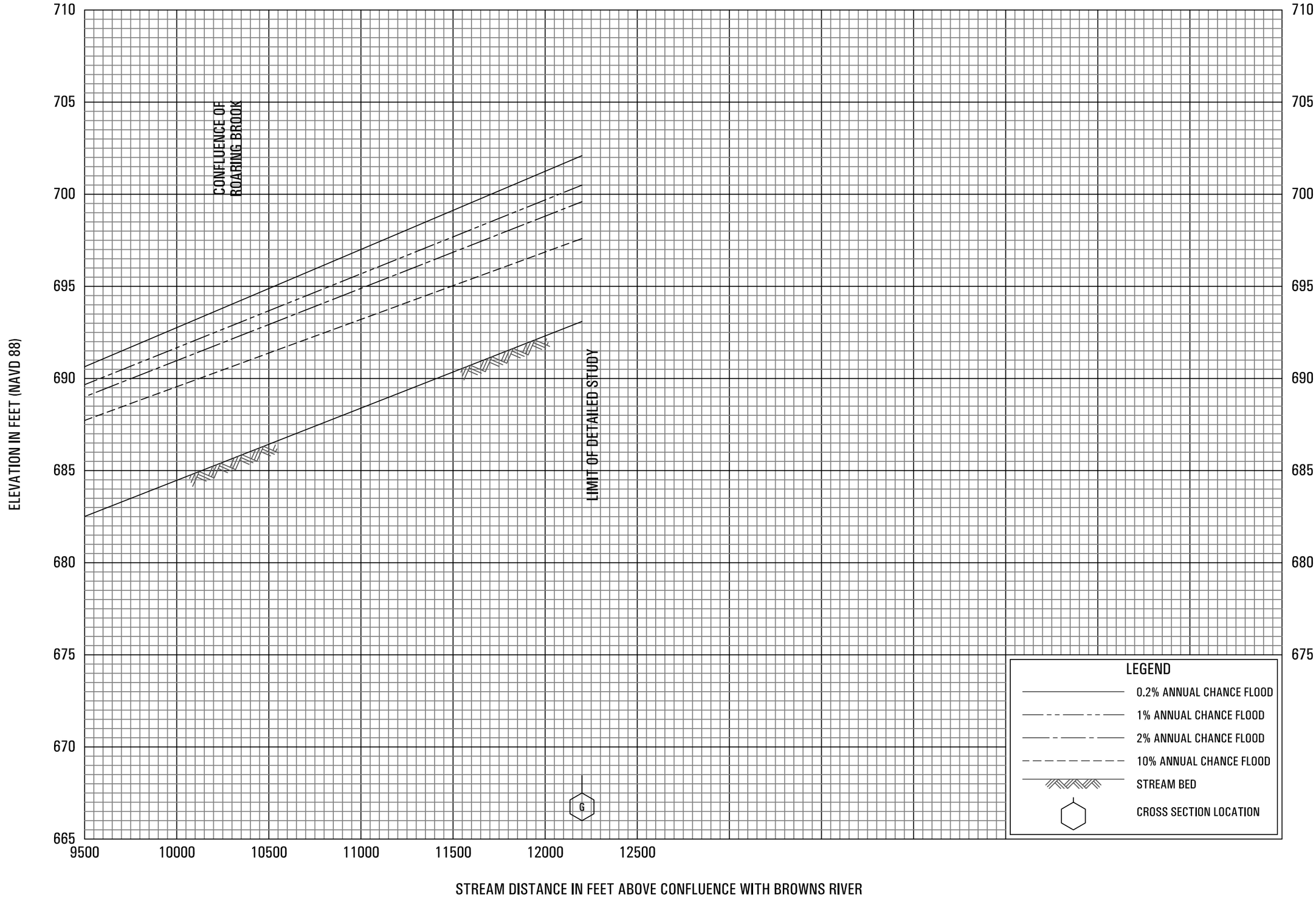

FLOOD PROFILES

THE CREEK

FEDERAL EMERGENCY MANAGEMENT AGENCY

CHITTENDEN COUNTY, VT

(ALL JURISDICTIONS)



FLOOD PROFILES

UNNAMED DIVERSION CHANNEL

FEDERAL EMERGENCY MANAGEMENT AGENCY

CHITTENDEN COUNTY, VT

(ALL JURISDICTIONS)

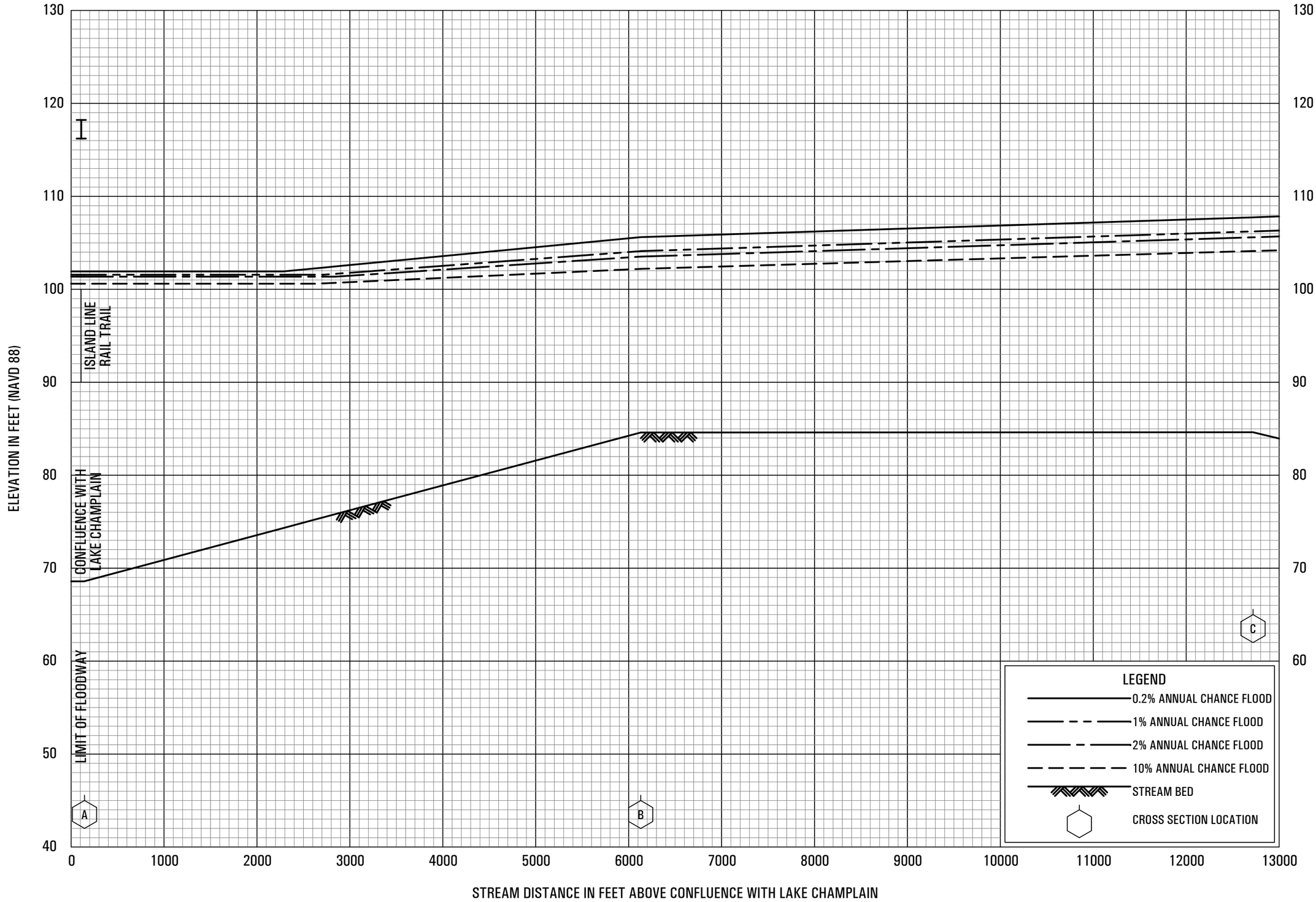

FLOOD PROFILES

WINOOSKI RIVER

FEDERAL EMERGENCY MANAGEMENT AGENCY

CHITTENDEN COUNTY, VT

(ALL JURISDICTIONS)

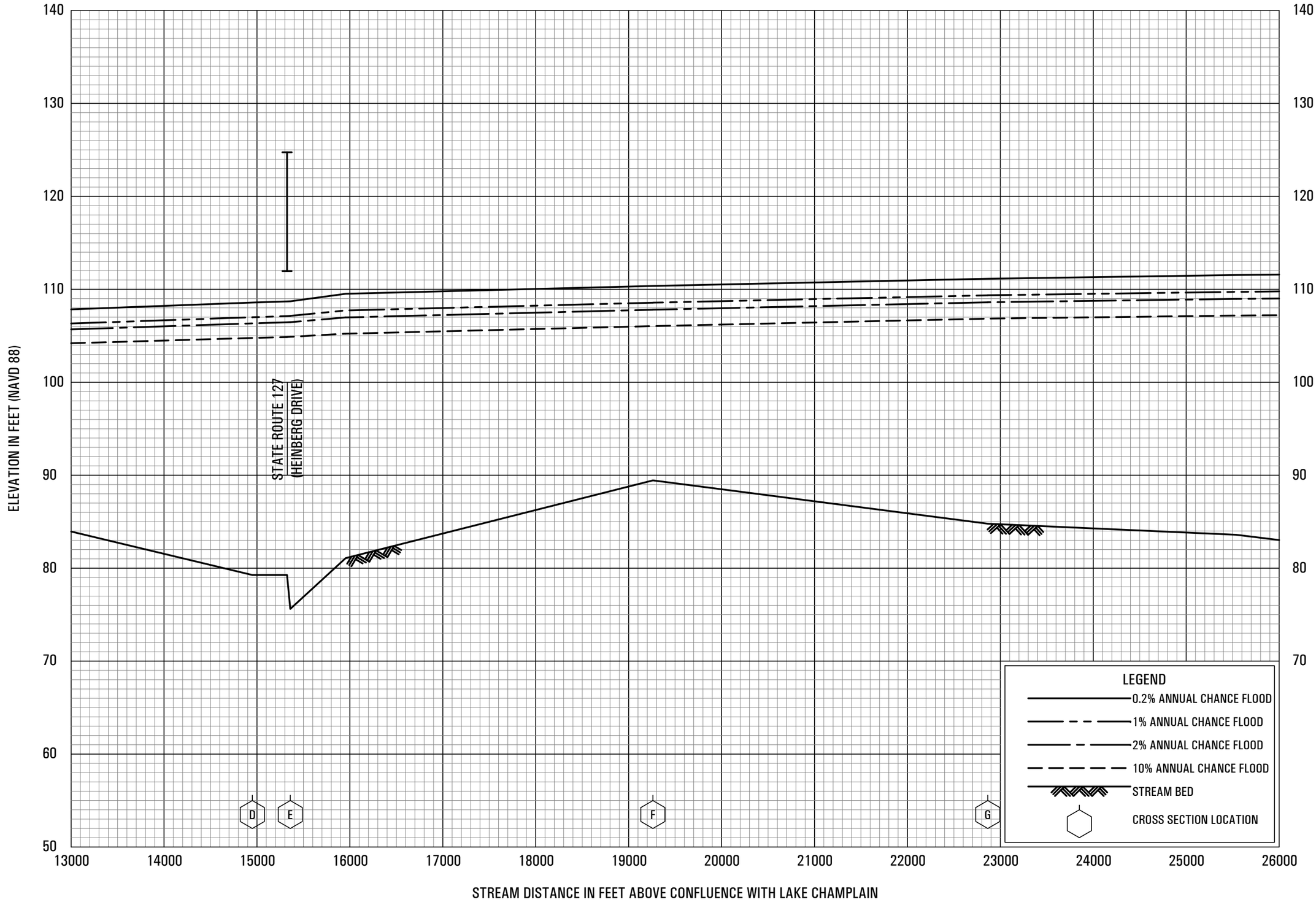

FLOOD PROFILES

WINOOSKI RIVER

FEDERAL EMERGENCY MANAGEMENT AGENCY

CHITTENDEN COUNTY, VT

(ALL JURISDICTIONS)

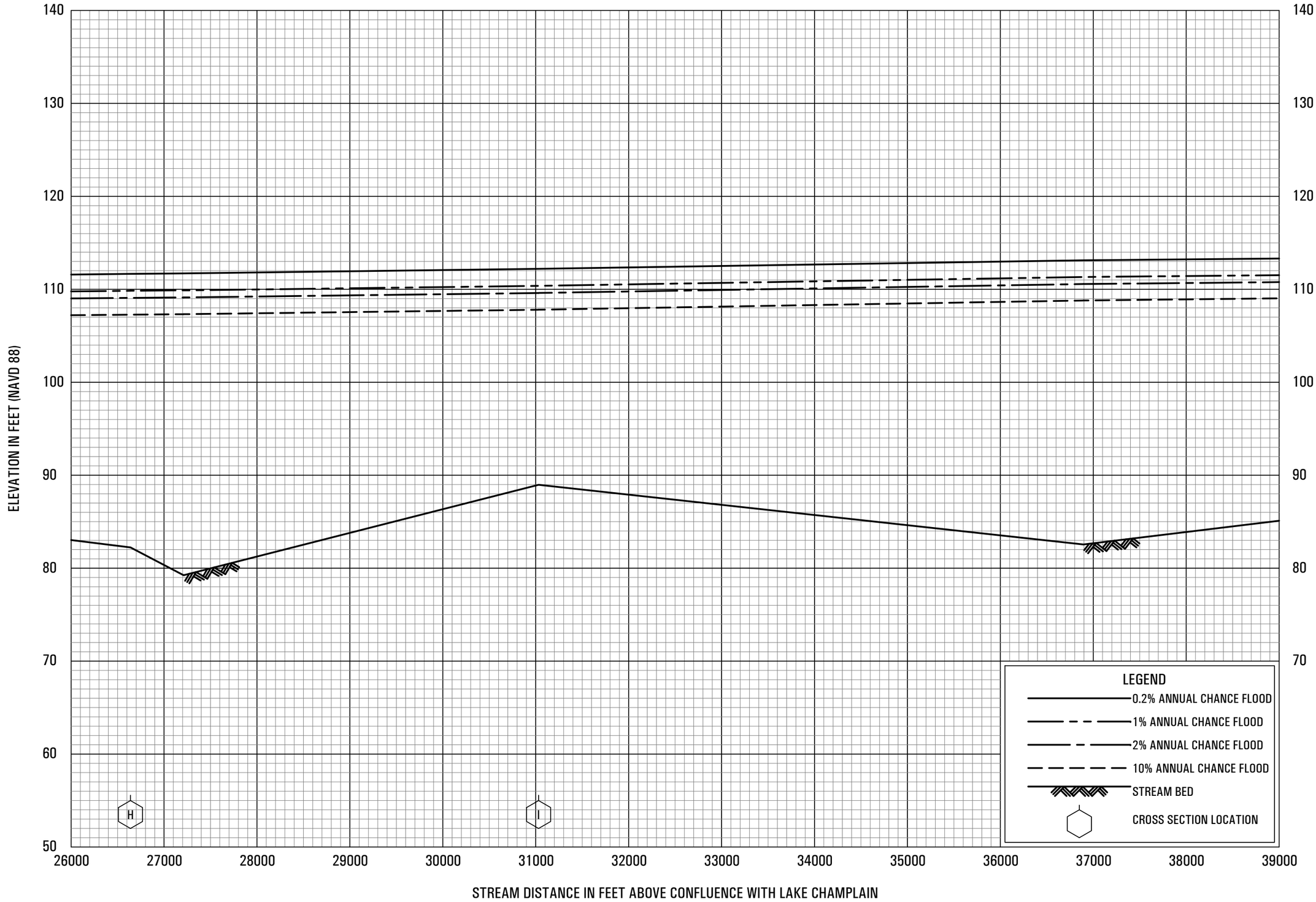

FLOOD PROFILES

WINOOSKI RIVER

FEDERAL EMERGENCY MANAGEMENT AGENCY

CHITTENDEN COUNTY, VT

(ALL JURISDICTIONS)

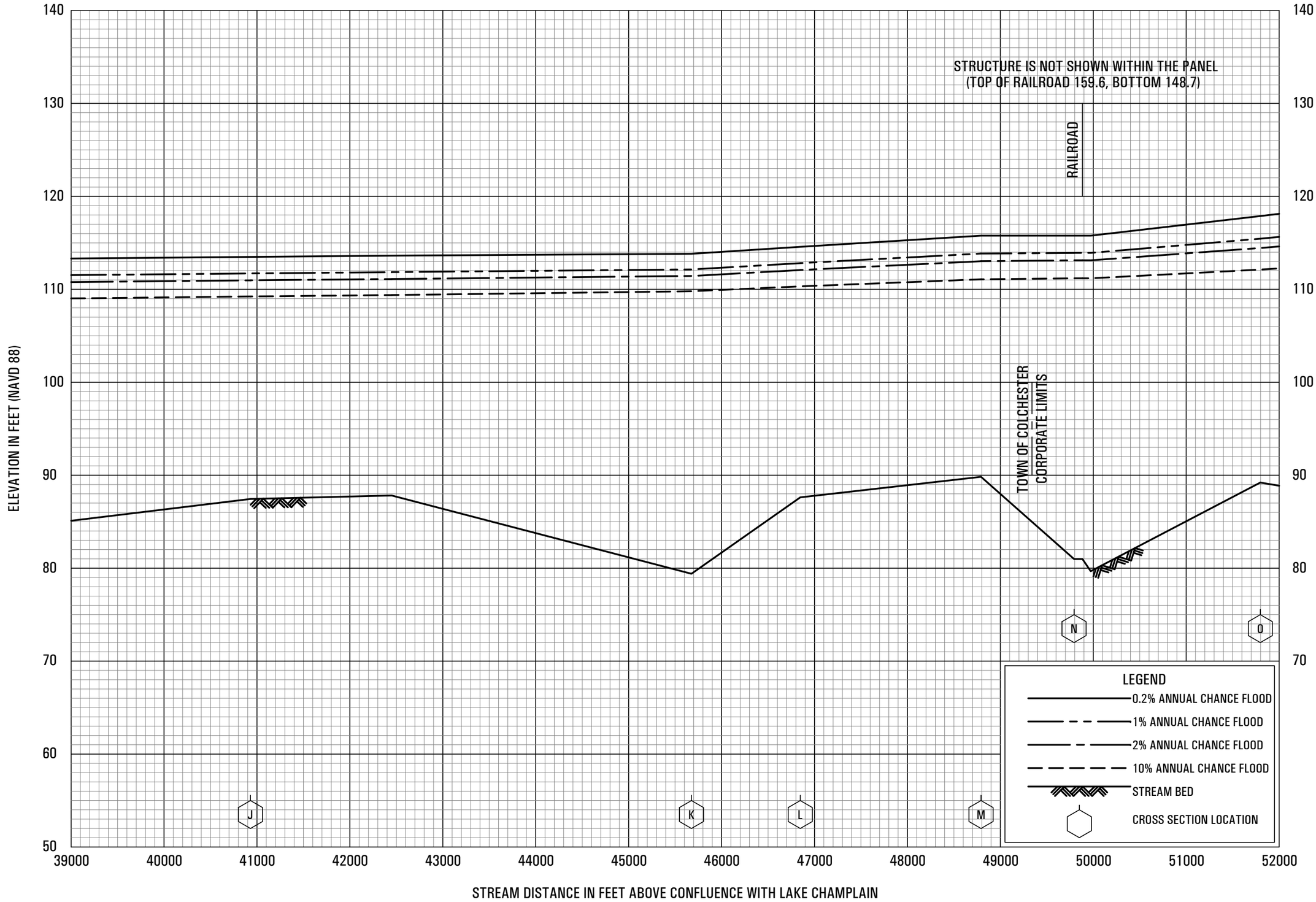

FLOOD PROFILES

WINOOSKI RIVER

FEDERAL EMERGENCY MANAGEMENT AGENCY

CHITTENDEN COUNTY, VT

(ALL JURISDICTIONS)

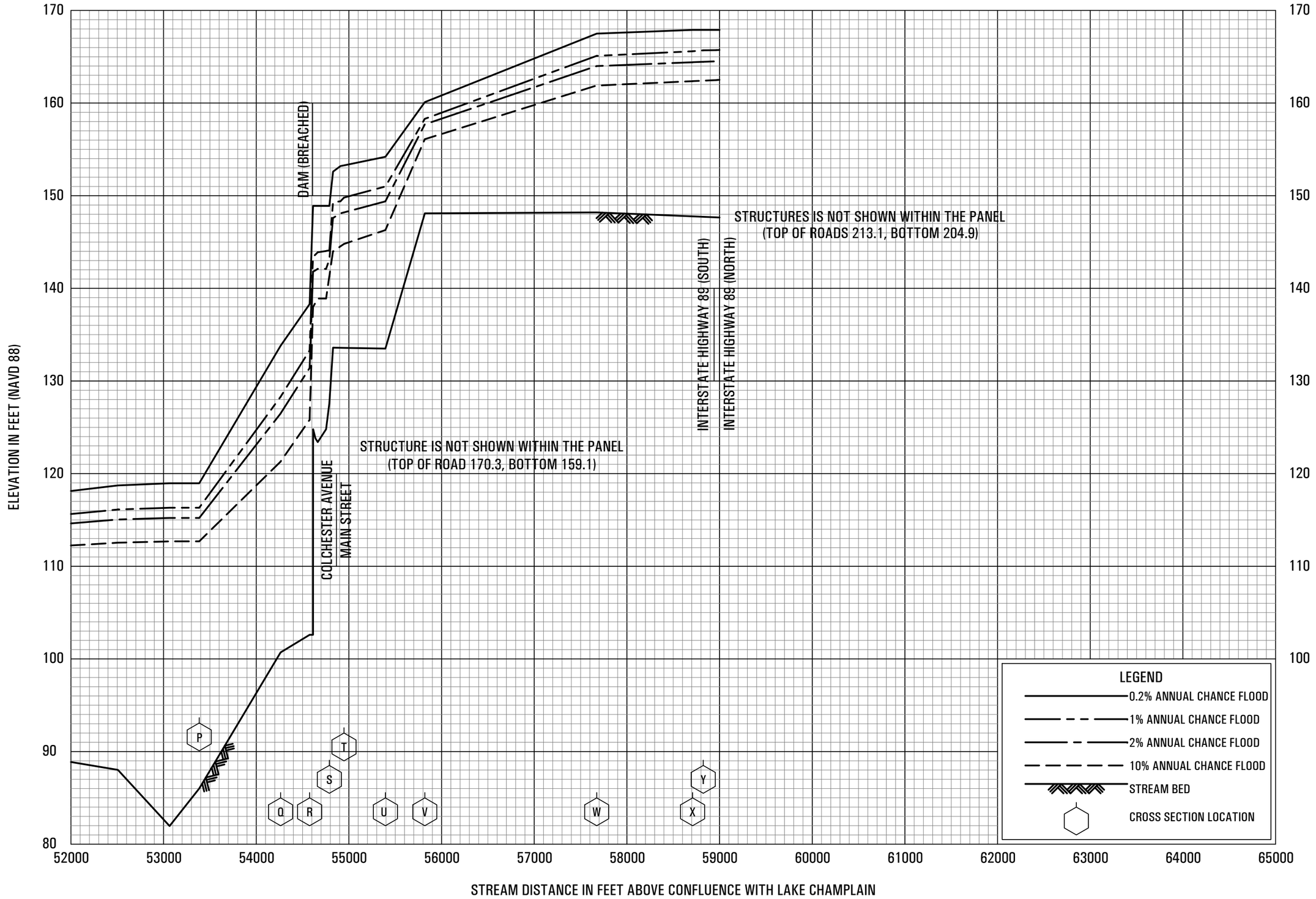

FLOOD PROFILES

WINOOSKI RIVER

FEDERAL EMERGENCY MANAGEMENT AGENCY

CHITTENDEN COUNTY, VT

(ALL JURISDICTIONS)

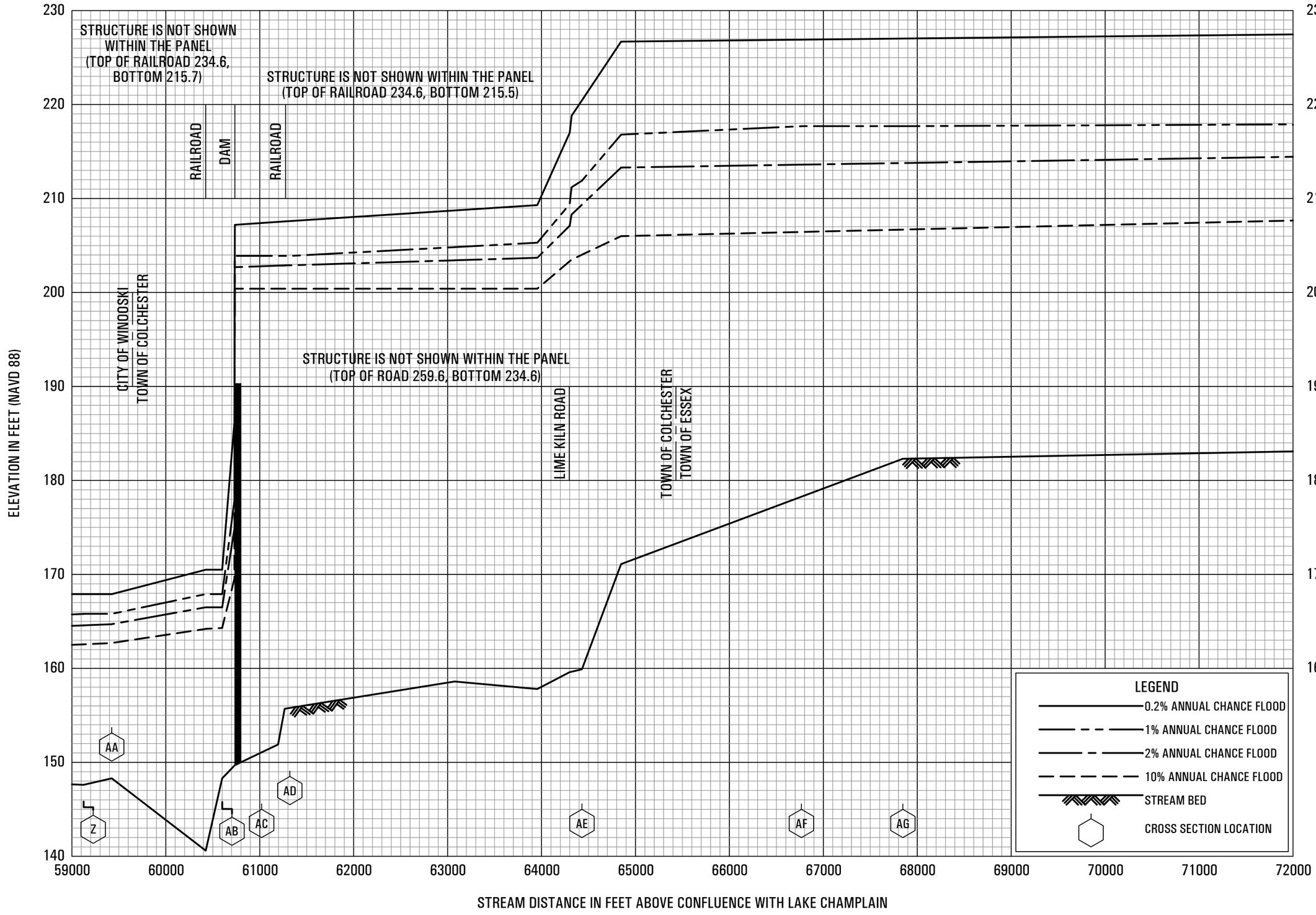

FLOOD PROFILES

WINOOSKI RIVER

FEDERAL EMERGENCY MANAGEMENT AGENCY

CHITTENDEN COUNTY, VT

(ALL JURISDICTIONS)

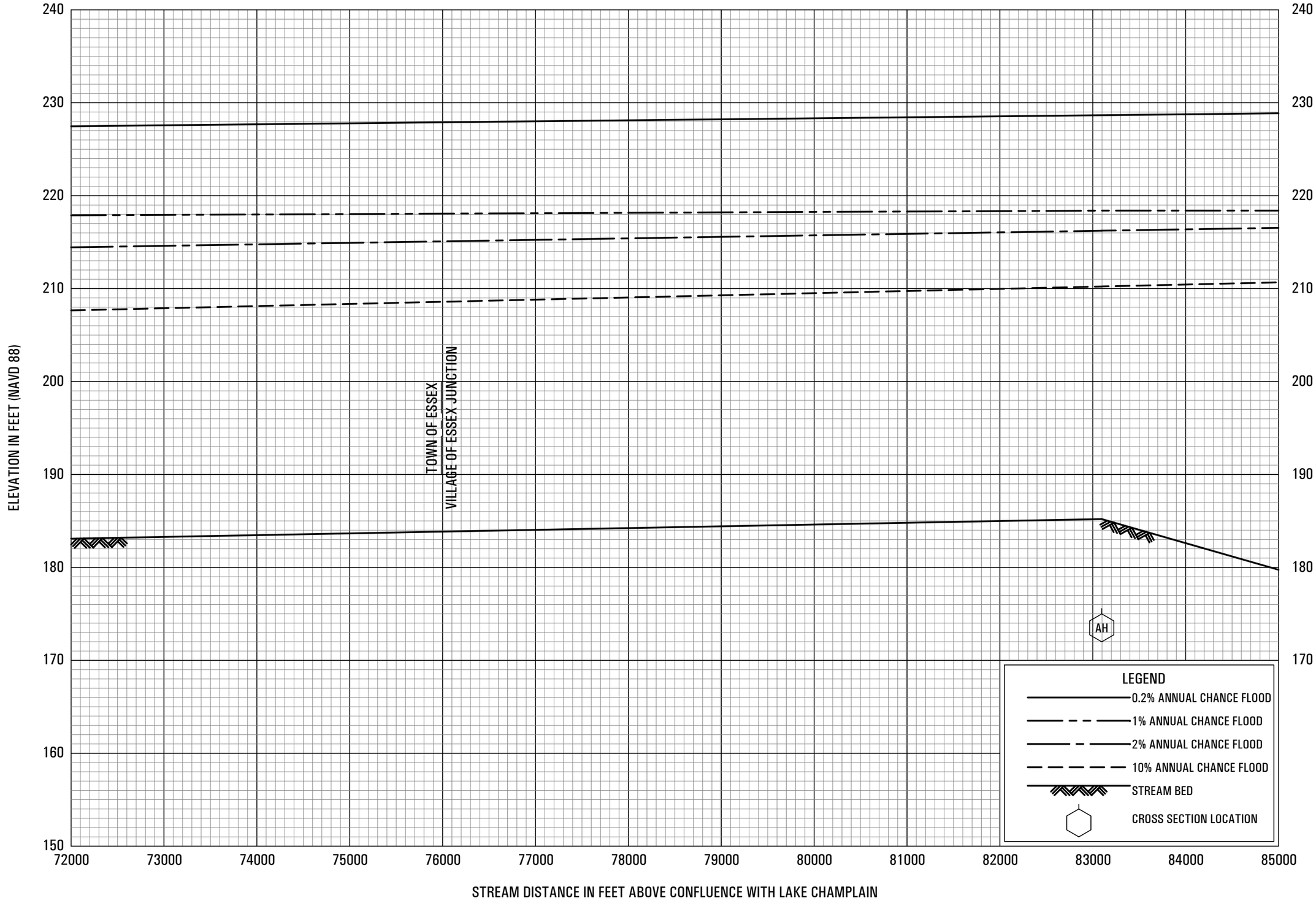

FLOOD PROFILES

WINOOSKI RIVER

FEDERAL EMERGENCY MANAGEMENT AGENCY

CHITTENDEN COUNTY, VT

(ALL JURISDICTIONS)

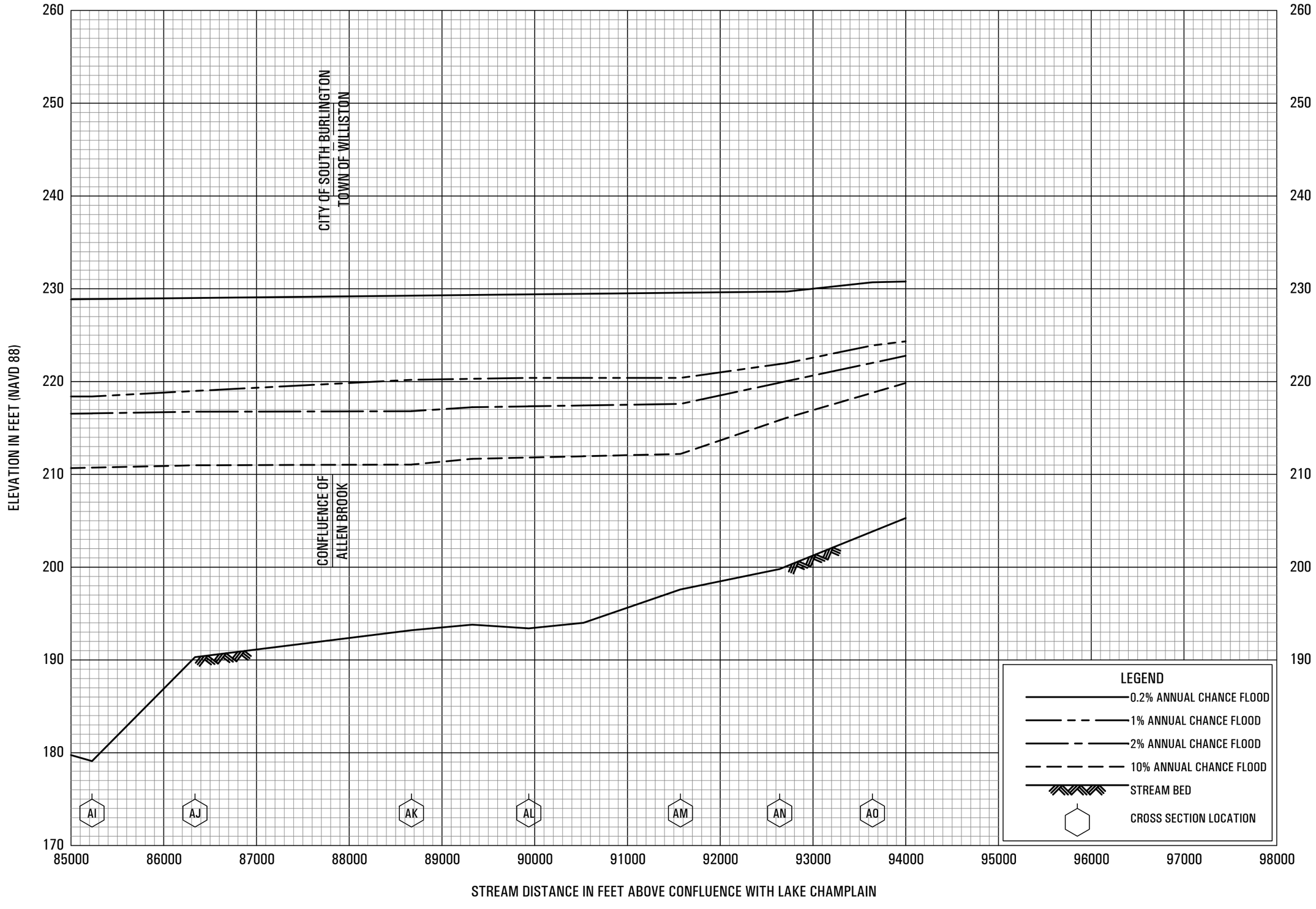

FLOOD PROFILES

WINOOSKI RIVER

FEDERAL EMERGENCY MANAGEMENT AGENCY

CHITTENDEN COUNTY, VT

(ALL JURISDICTIONS)

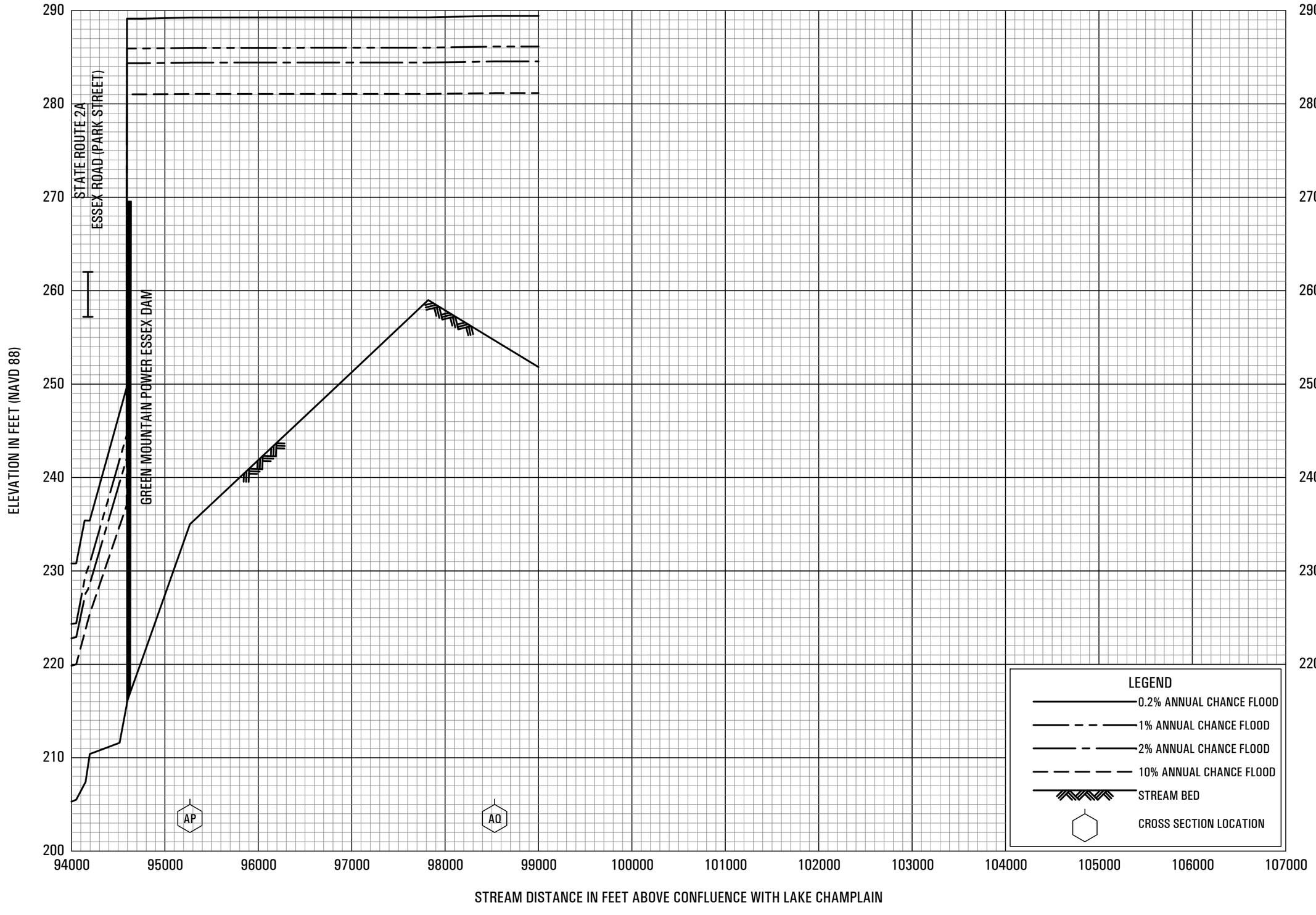

FLOOD PROFILES

WINOOSKI RIVER

FEDERAL EMERGENCY MANAGEMENT AGENCY

CHITTENDEN COUNTY, VT

(ALL JURISDICTIONS)

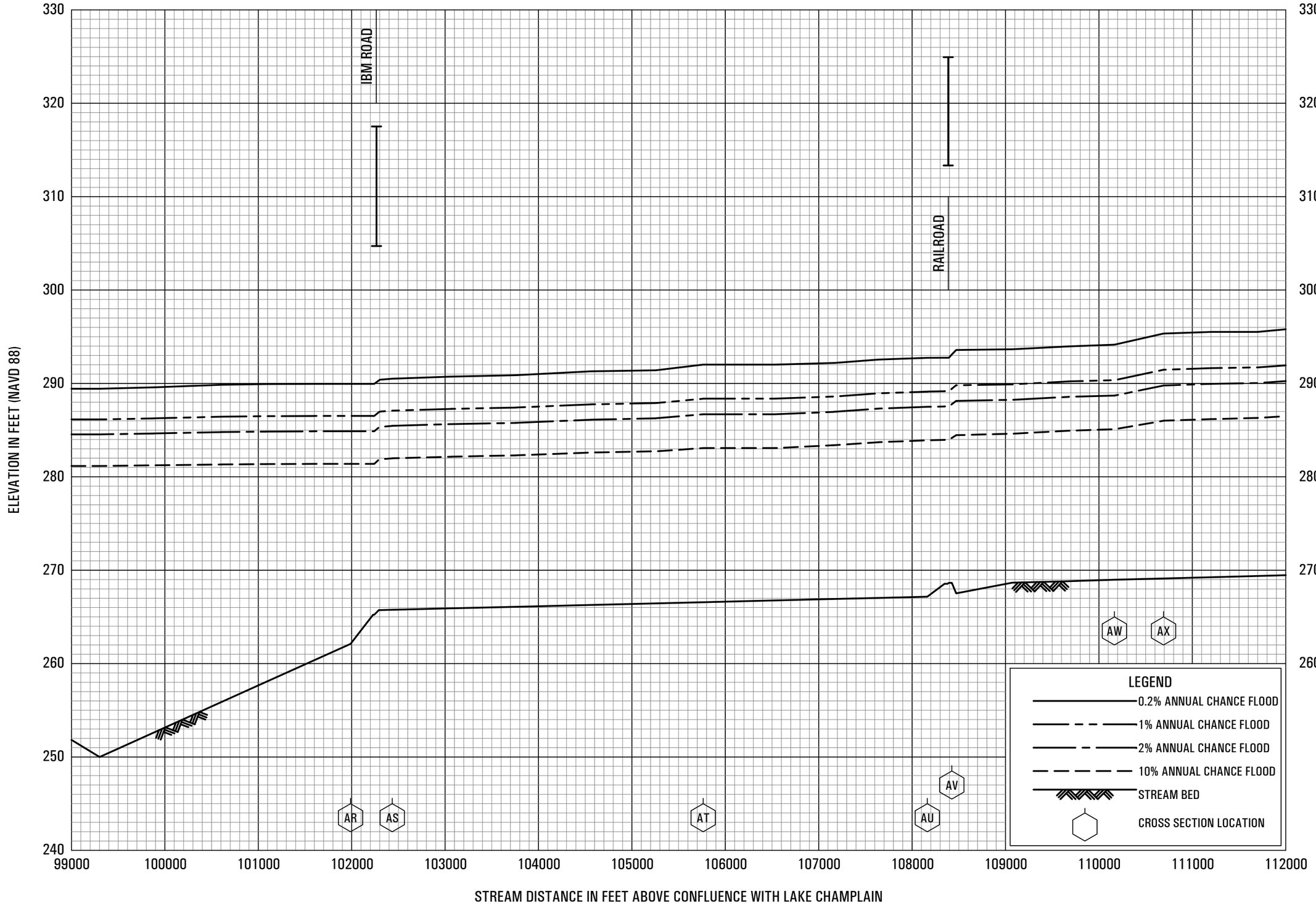

FLOOD PROFILES

WINOOSKI RIVER

FEDERAL EMERGENCY MANAGEMENT AGENCY

CHITTENDEN COUNTY, VT

(ALL JURISDICTIONS)

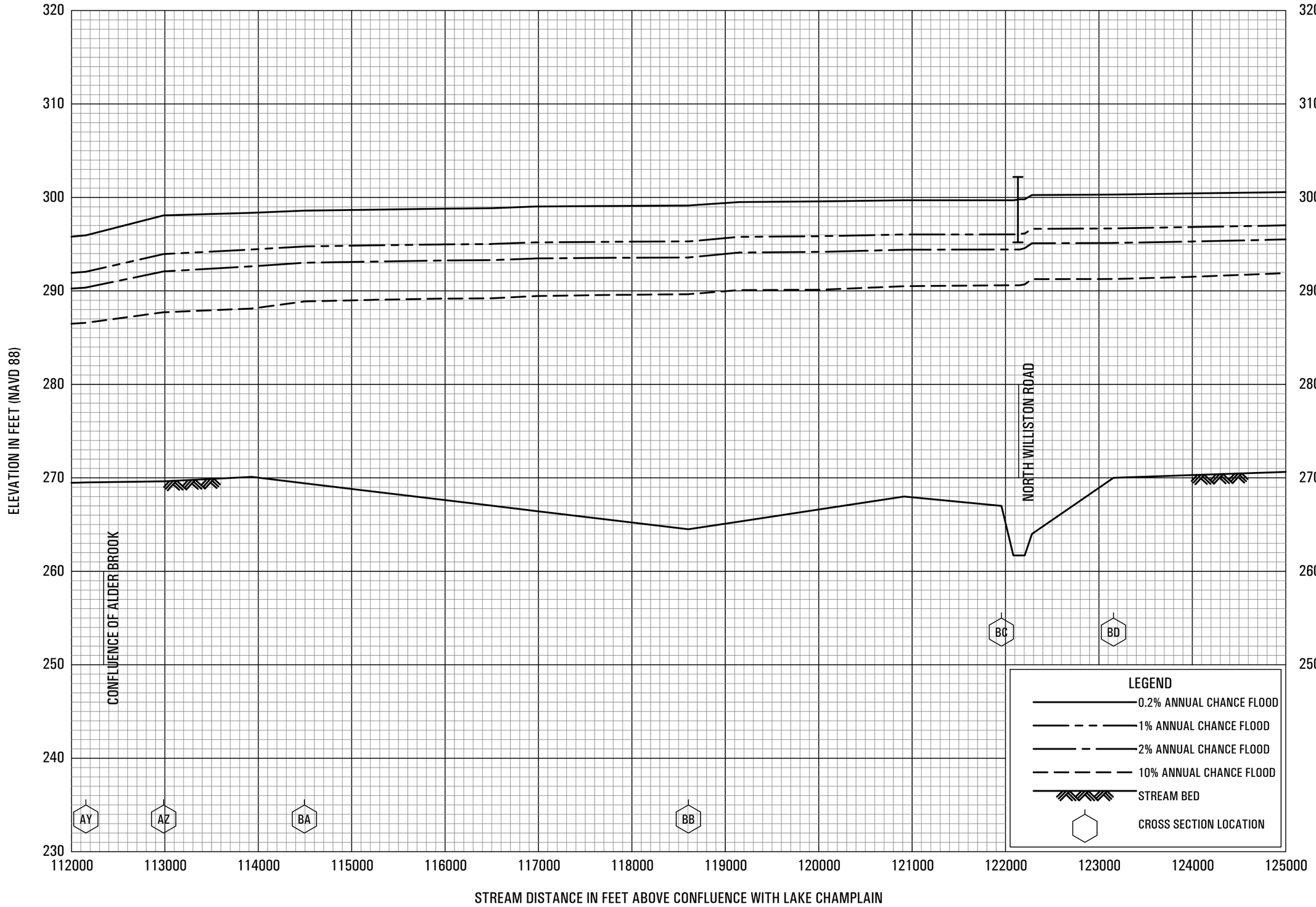

FLOOD PROFILES

WINOOSKI RIVER

FEDERAL EMERGENCY MANAGEMENT AGENCY

CHITTENDEN COUNTY, VT

(ALL JURISDICTIONS)

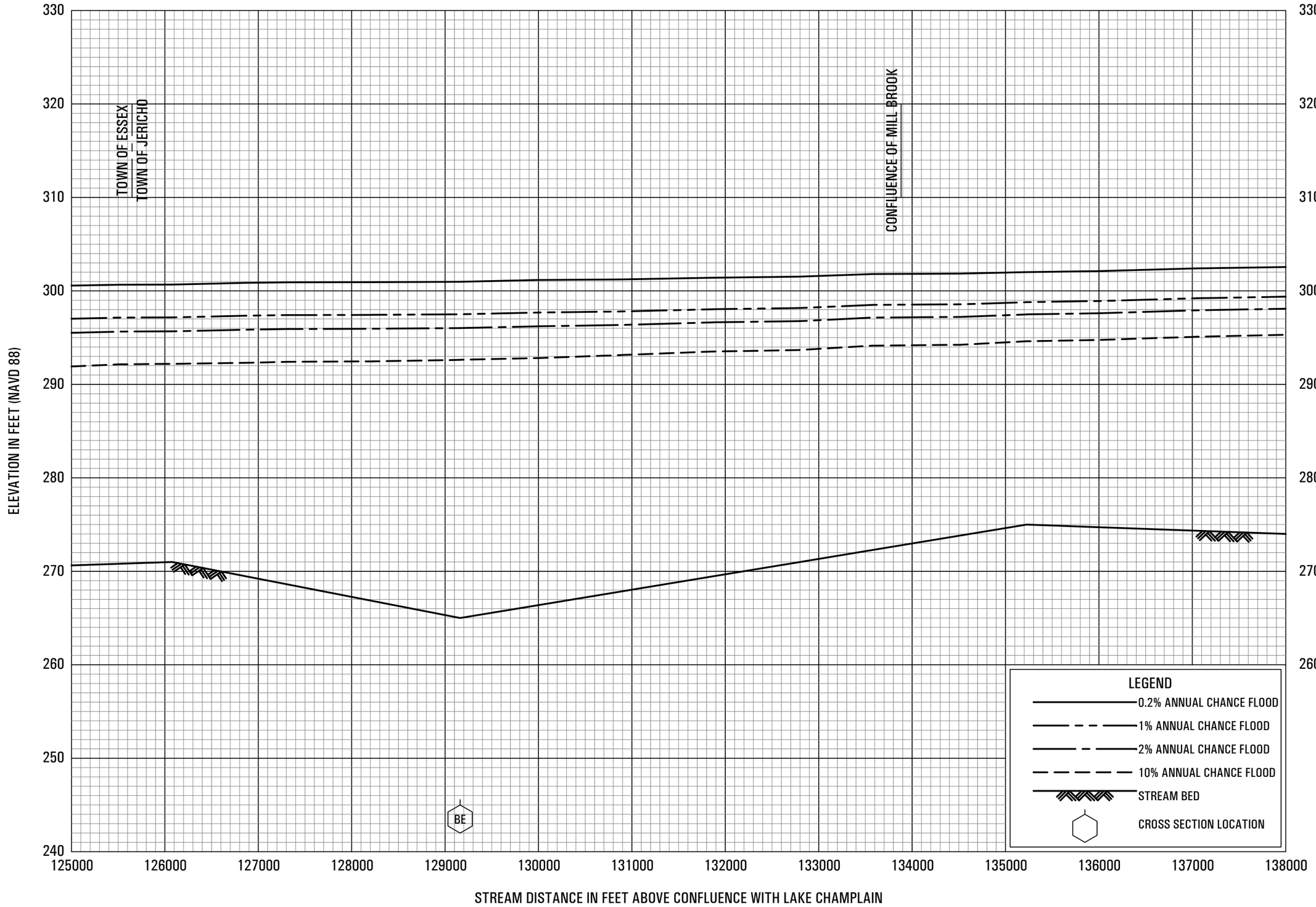

FLOOD PROFILES

WINOOSKI RIVER

FEDERAL EMERGENCY MANAGEMENT AGENCY

CHITTENDEN COUNTY, VT

(ALL JURISDICTIONS)

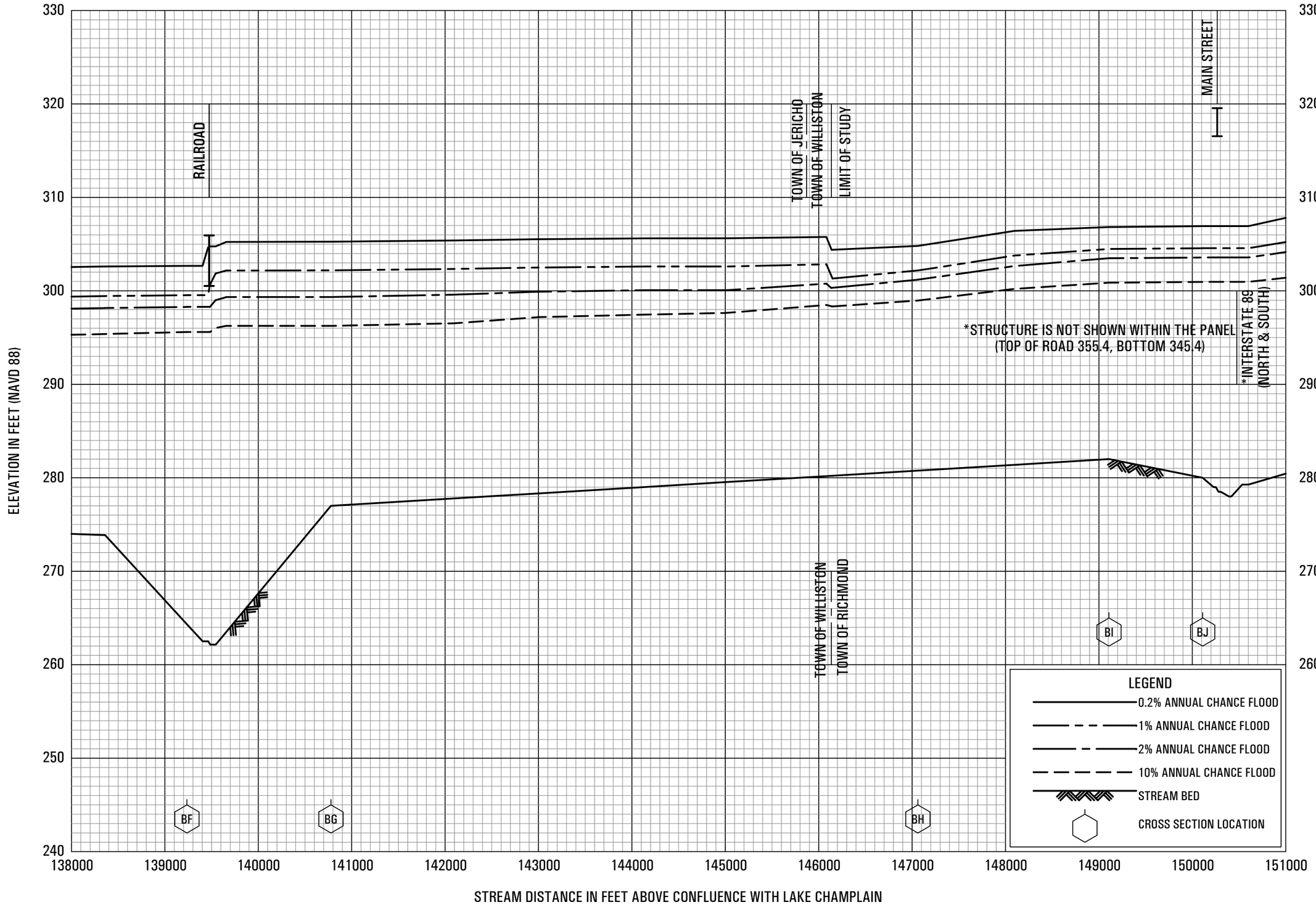

FLOOD PROFILES

WINOOSKI RIVER

FEDERAL EMERGENCY MANAGEMENT AGENCY

CHITTENDEN COUNTY, VT

(ALL JURISDICTIONS)

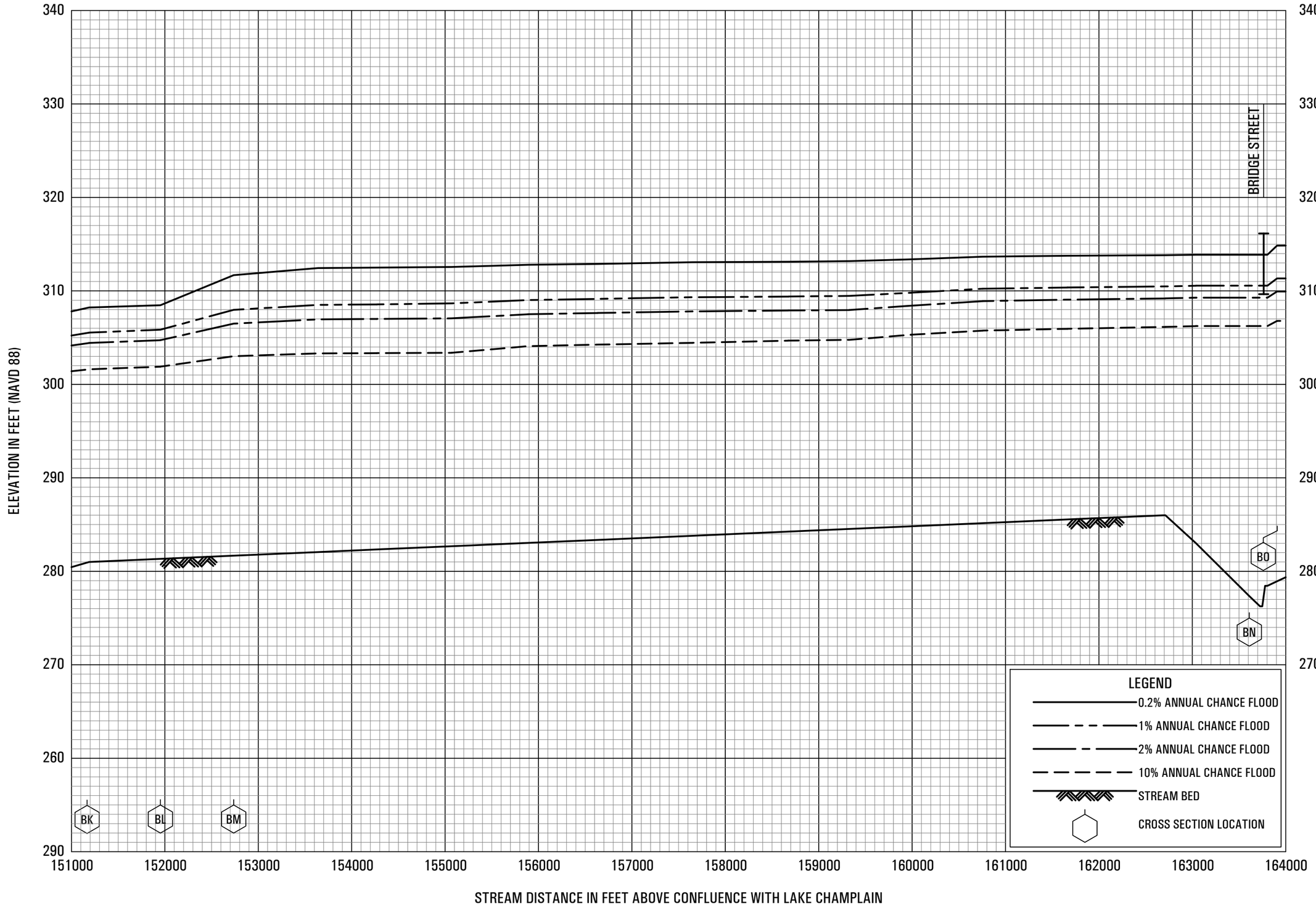

FLOOD PROFILES

WINOOSKI RIVER

FEDERAL EMERGENCY MANAGEMENT AGENCY

CHITTENDEN COUNTY, VT

(ALL JURISDICTIONS)

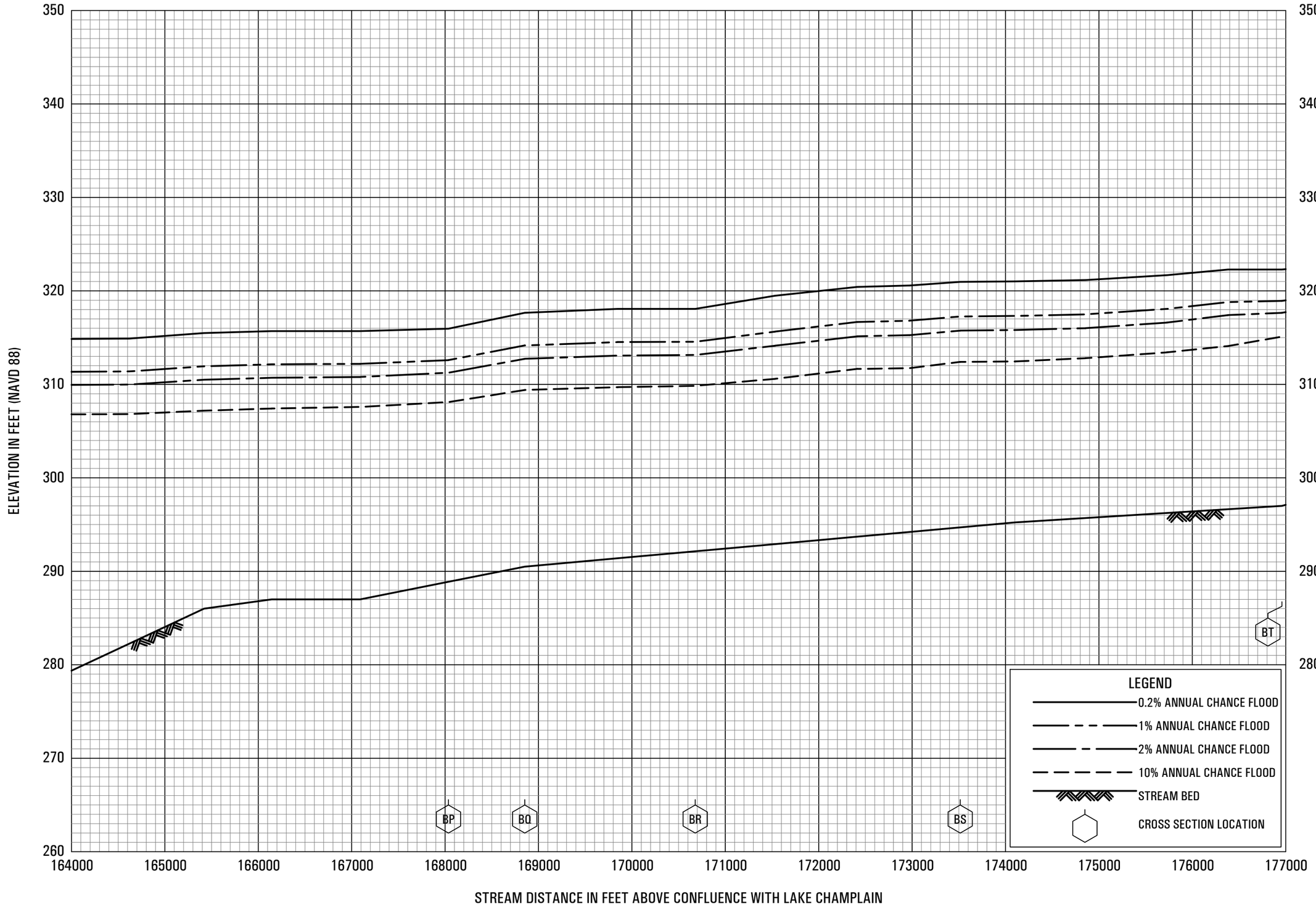

FLOOD PROFILES

WINOOSKI RIVER

FEDERAL EMERGENCY MANAGEMENT AGENCY

CHITTENDEN COUNTY, VT

(ALL JURISDICTIONS)

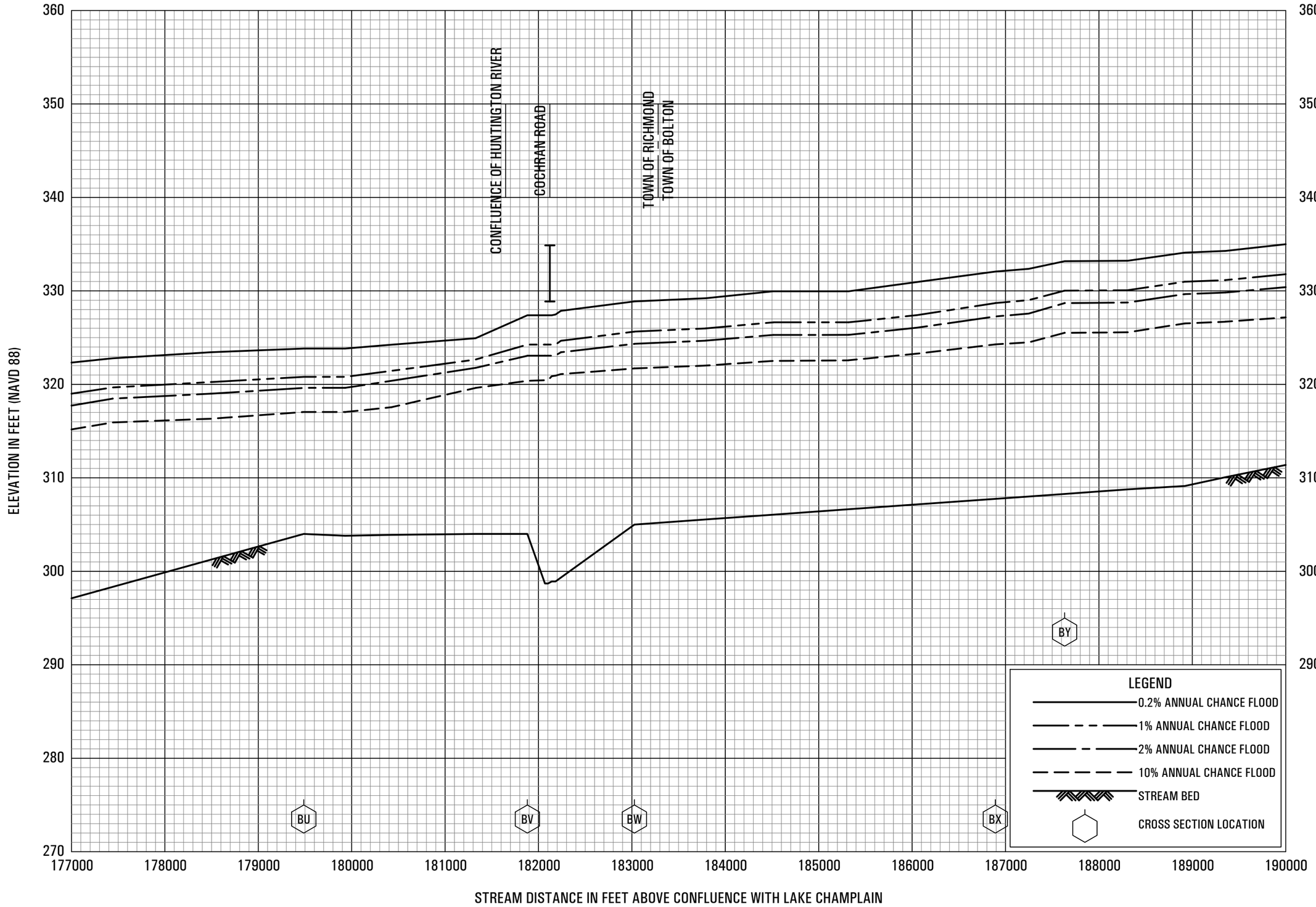

FLOOD PROFILES

WINOOSKI RIVER

FEDERAL EMERGENCY MANAGEMENT AGENCY

CHITTENDEN COUNTY, VT

(ALL JURISDICTIONS)

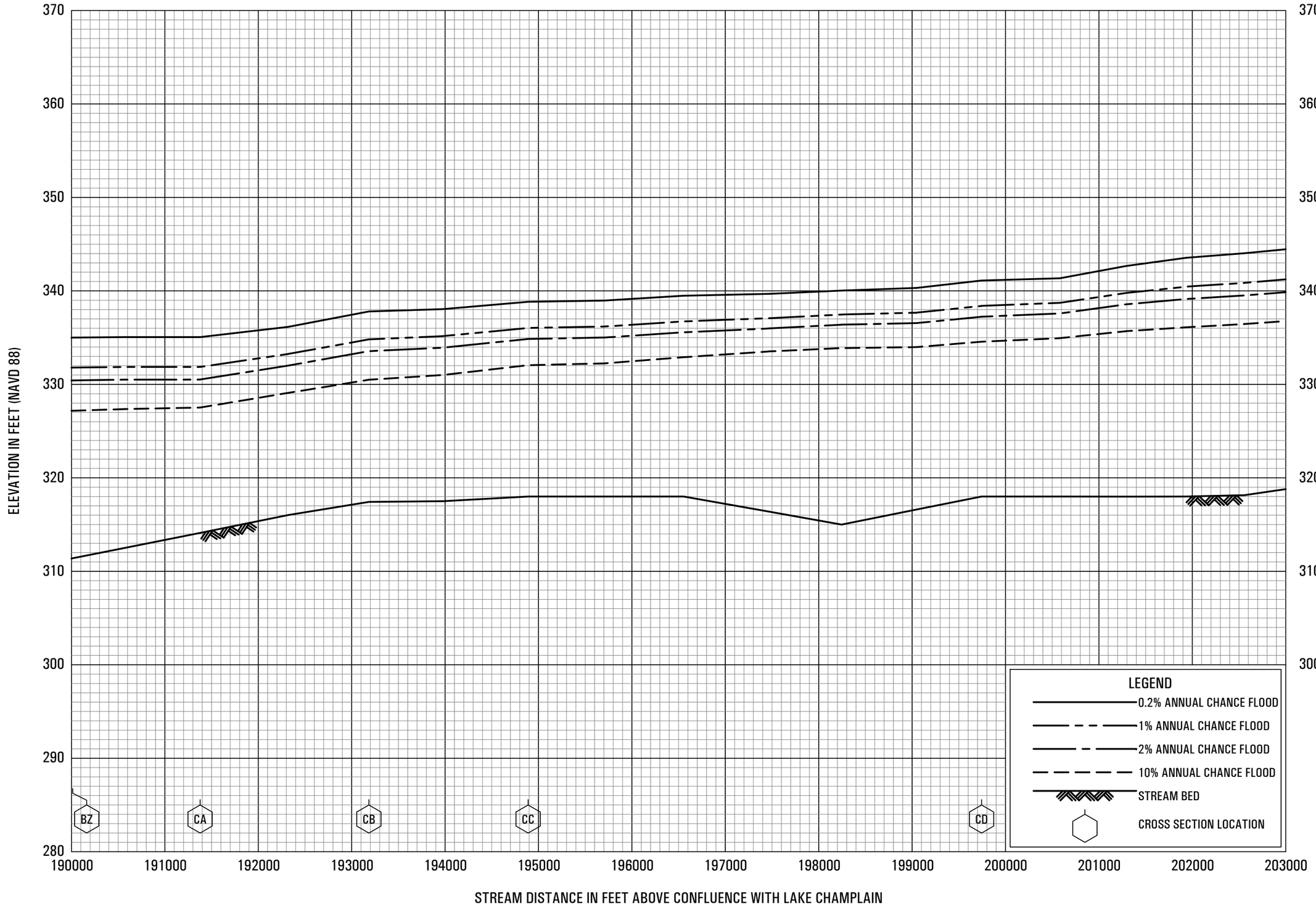

FLOOD PROFILES

WINOOSKI RIVER

FEDERAL EMERGENCY MANAGEMENT AGENCY

CHITTENDEN COUNTY, VT

(ALL JURISDICTIONS)

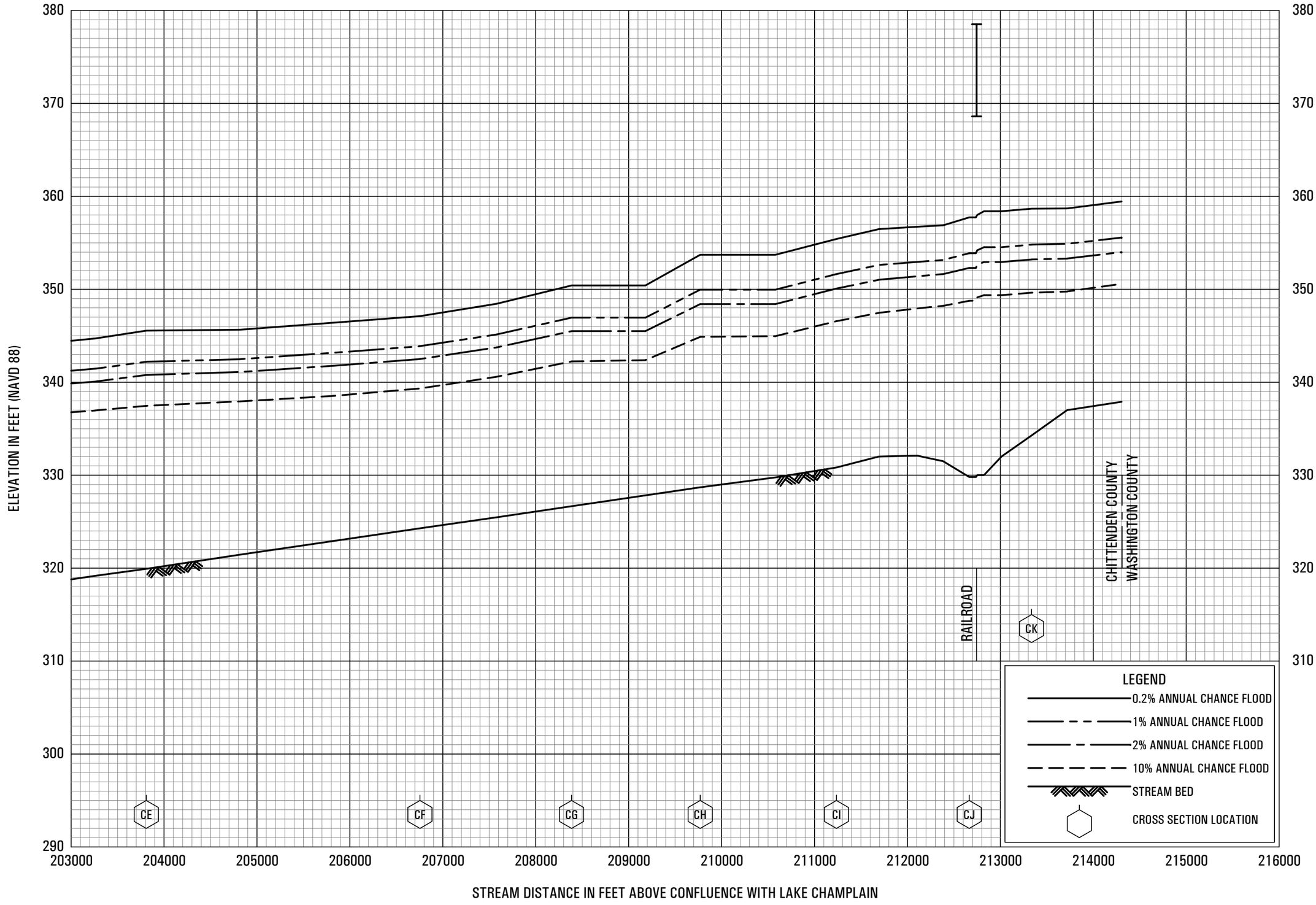

FLOOD PROFILES

WINOOSKI RIVER

FEDERAL EMERGENCY MANAGEMENT AGENCY

CHITTENDEN COUNTY, VT

(ALL JURISDICTIONS)